







Ministry of Agriculture Fisheries and Food Agricultural Land Classification

Agricultural Land

ALC grade	Agricultural land quality	Degree of limitation
1	Excellent	None or Very minor
2	Very good	Minor
3a	Good	Moderate
3b	Moderate	Moderate to severe
4	Poor	Severe
5	Very poor	Very severe

Other Land Categories

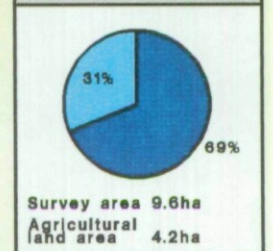
Urban	 Agricultural buildings	
Non-Agricultural	 Open water	
Woodland	 Not Surveyed	

* Grade not present within survey area
Further details contained in revised Agricultural Land Classification M.A.F.F.

Survey Location



Survey Statistics

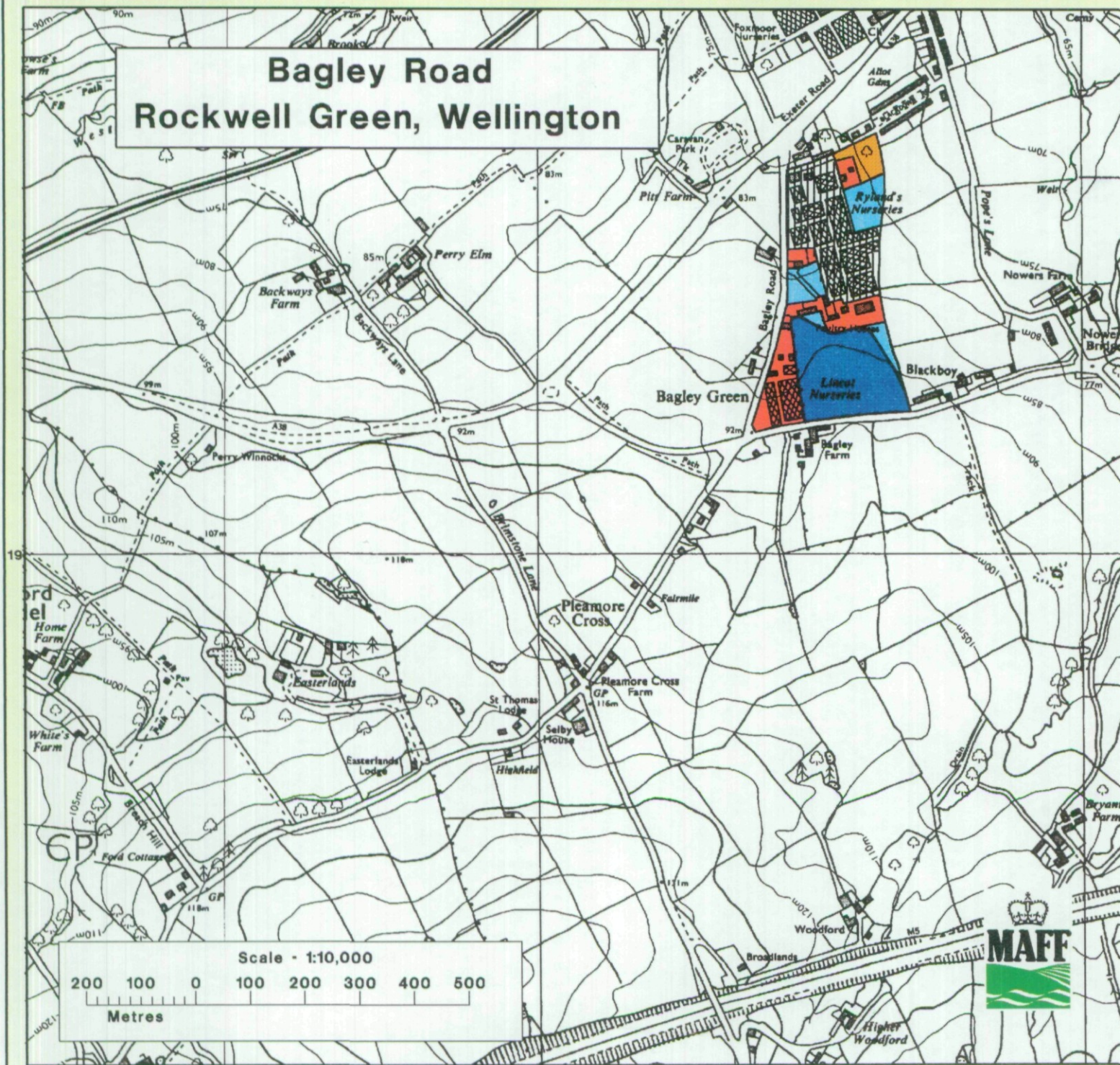


The information is accurate at the base map scale but any enlargement would be misleading.

Reproduction in whole or in part by any means is prohibited without the prior permission of M.A.F.F.

Produced by the Resource Planning Team,
ADAS Statutory Unit, Taunton. Apr 1993
Reference no. 16\93
Based on the 1980 Ordnance Survey 1:10 000 map with the permission of the Controller of her Majesty's Stationery Office, Crown Copyright Reserved
Crown Copyright Reserved 1993

Bagley Road Rockwell Green, Wellington



Bagley Road, Rockwell Green, Wellington

16/93

ORDNANCE SURVEY

COUNTY LONG 16 W TAUNTON DEANE DISTRICT TAUNTON CO CONST WEL
(b) 12 13 14

