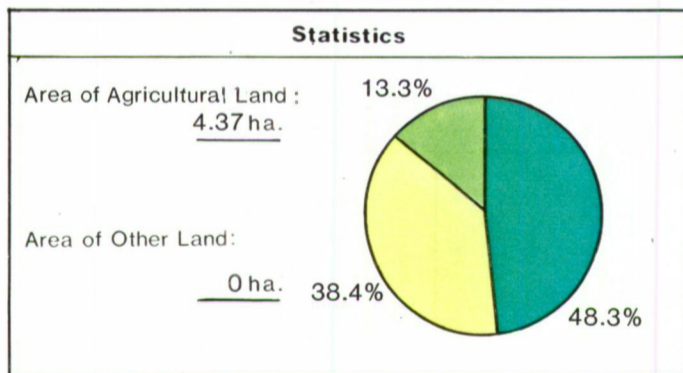


SKIERS SPRING, HOYLAND Proposed Opencast Coal Site

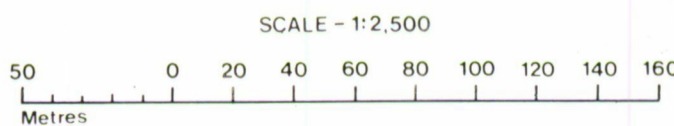
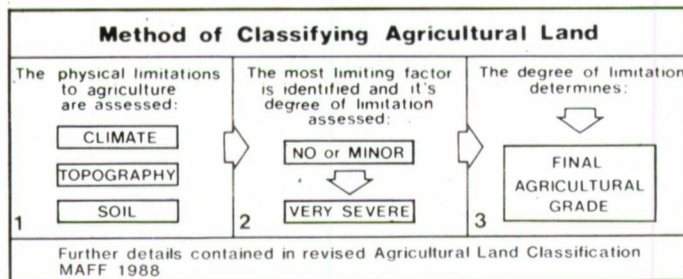
Agricultural Land Classification

Agricultural Land		
Agricultural Grades	Agricultural Land Quality	Area within the site (ha.)
Grade 1	Excellent	Nil
Grade 2	Very Good	Nil
Grade 3	Good	2.11
Sub-Grade 3a	Moderate	0.58
Sub-Grade 3b	Poor	1.68
Grade 4	Poor	1.68
Grade 5	Very Poor	Nil



Land in Other Categories

Category	Area within the site (ha.)
Urban <i>Including housing industry, commerce, derelict land, sports facilities, transport.</i>	Nil
Non-agricultural <i>Including golf courses, parks, sports fields, allotments, airfields.</i>	Nil
Woodland <i>Farm woodland</i>	Nil
<i>Commercial woodland</i>	Nil
Agricultural buildings <i>Including glasshouses</i>	Nil
Open water	Nil
Land not surveyed	Nil

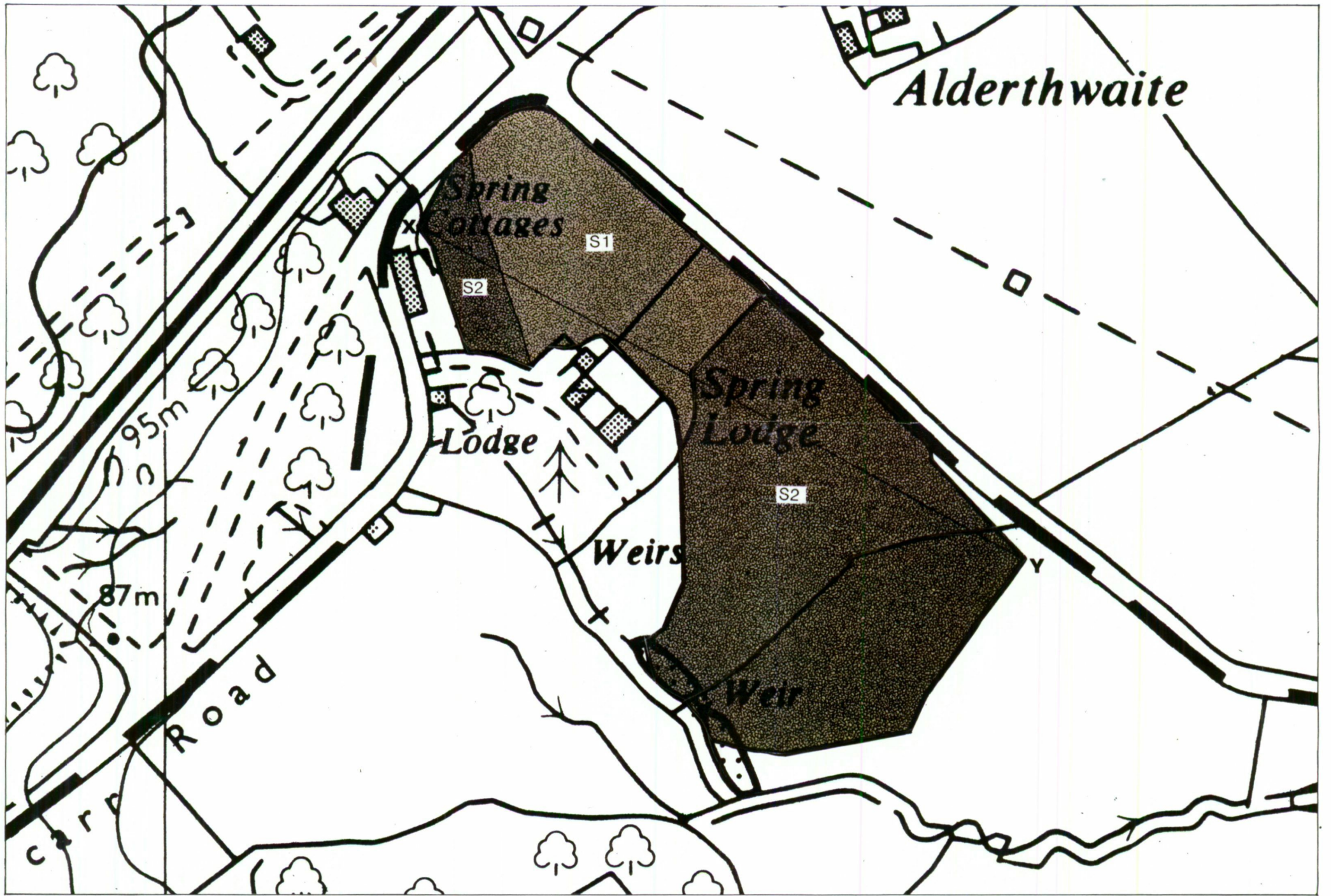


MAFF Ministry of Agriculture,
Fisheries and Food.

Information compiled by Resource Planning Team, ADAS Statutory Group, Leeds
Map produced by Resource Planning Cartographic Unit, Project Number 98/92
Ordnance Survey maps reproduced with the permission of the Controller, H.M.S.O.
© Crown Copyright Reserved 1992


SOURCE MAPS
1:10,000
SK 39 NE





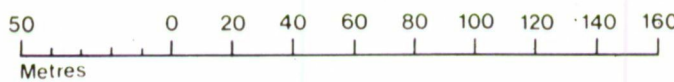
SKIERS SPRING, HOYLAND Proposed Opencast Coal Site

Topsoil Resource Map



Unit	Soil Texture	Mean Soil Thickness(cm)	Area (ha)	Volume (000m ³)
S1	Medium	10	1.25	1.25
S2	Medium / Heavy	75	3.12	23.4

SCALE - 1:2,500



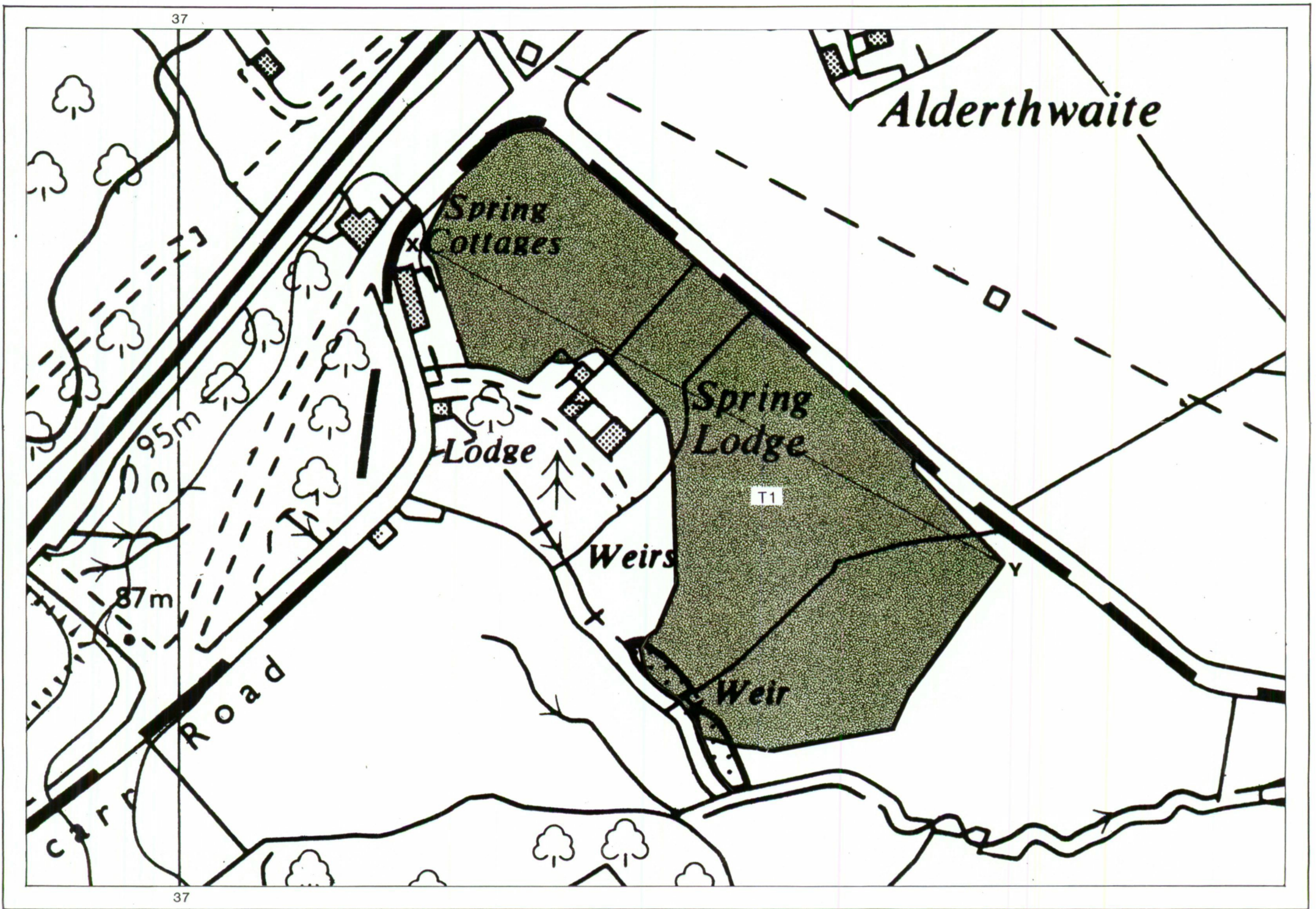
Ministry of Agriculture,
Fisheries and Food.

Information compiled by Resource Planning Team,
ADAS Statutory Group, Leeds
Map produced by Resource Planning Cartographic Unit.
Project Number 98/92
Ordnance Survey maps reproduced with the
permission of the Controller, H.M.S.O.
© Crown Copyright Reserved 1992

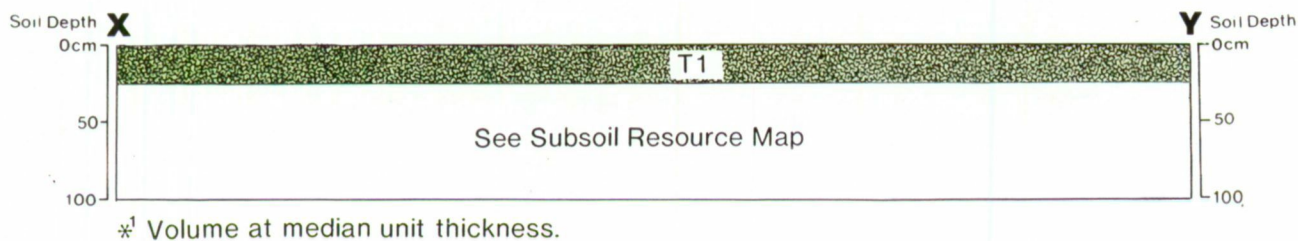
SOURCE MAPS

1:10,000

SK 39 NE



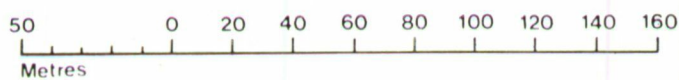
SKIERS SPRING, HOYLAND Proposed Opencast Coal Site Subsoil Resource Map



*1 Volume at median unit thickness.

Unit	Soil Texture	Soil Thickness(cm)			Area (ha)	Volume*1 (000m ³)
		Min.	Median	Max.		
T1	Medium	20	25	35	4.37	10.925

SCALE - 1:2,500



Information compiled by Resource Planning Team, ADAS Statutory Group, Leeds
Map produced by Resource Planning Cartographic Unit
Project Number 98/92
Ordnance Survey maps reproduced with the permission of the Controller, H.M.S.O.
© Crown Copyright Reserved 1992

SOURCE MAPS
1:10,000
SK 39 NE



Ministry of Agriculture,
Fisheries and Food.