

Hackpen Farm, Barbury

Ministry of Agriculture Fisheries and Food Agricultural Land Classification

| Agricultural Land | | |
|-------------------|---------------------------|----------------------|
| ALC grade | Agricultural land quality | Degree of limitation |
| 1 | Excellent | None or Very minor |
| 2 | Very good | Minor |
| 3a | Good | Moderate |
| 3b | Moderate | Moderate to severe |
| 4 | Poor | Severe |
| 5 | Very poor | Very severe |

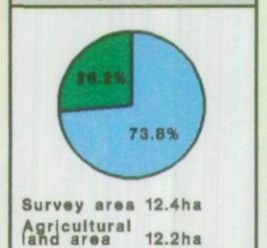
| Other Land Categories | | |
|-----------------------|------------------------|--|
| Urban | Agricultural buildings | |
| Non-Agricultural | Open water | |
| Woodland | Not Surveyed | |

* Grade not present within survey area
Further details contained in revised Agricultural Land Classification M.A.F.F.

Survey Location




Survey Statistics



The information is accurate at the base map scale but any enlargement would be misleading.

Reproduction in whole or in part by any means is prohibited without the prior permission of M.A.F.F.

Produced by the Resource Planning Team,
ADAS Statutory Unit, Taunton. JAN 1993
Reference no. 8-93
Based on the 1982 Ordnance Survey 1:10 000 map with the permission of the Controller of Her Majesty's Stationery Office, Crown Copyright Reserved
Crown Copyright Reserved 1993

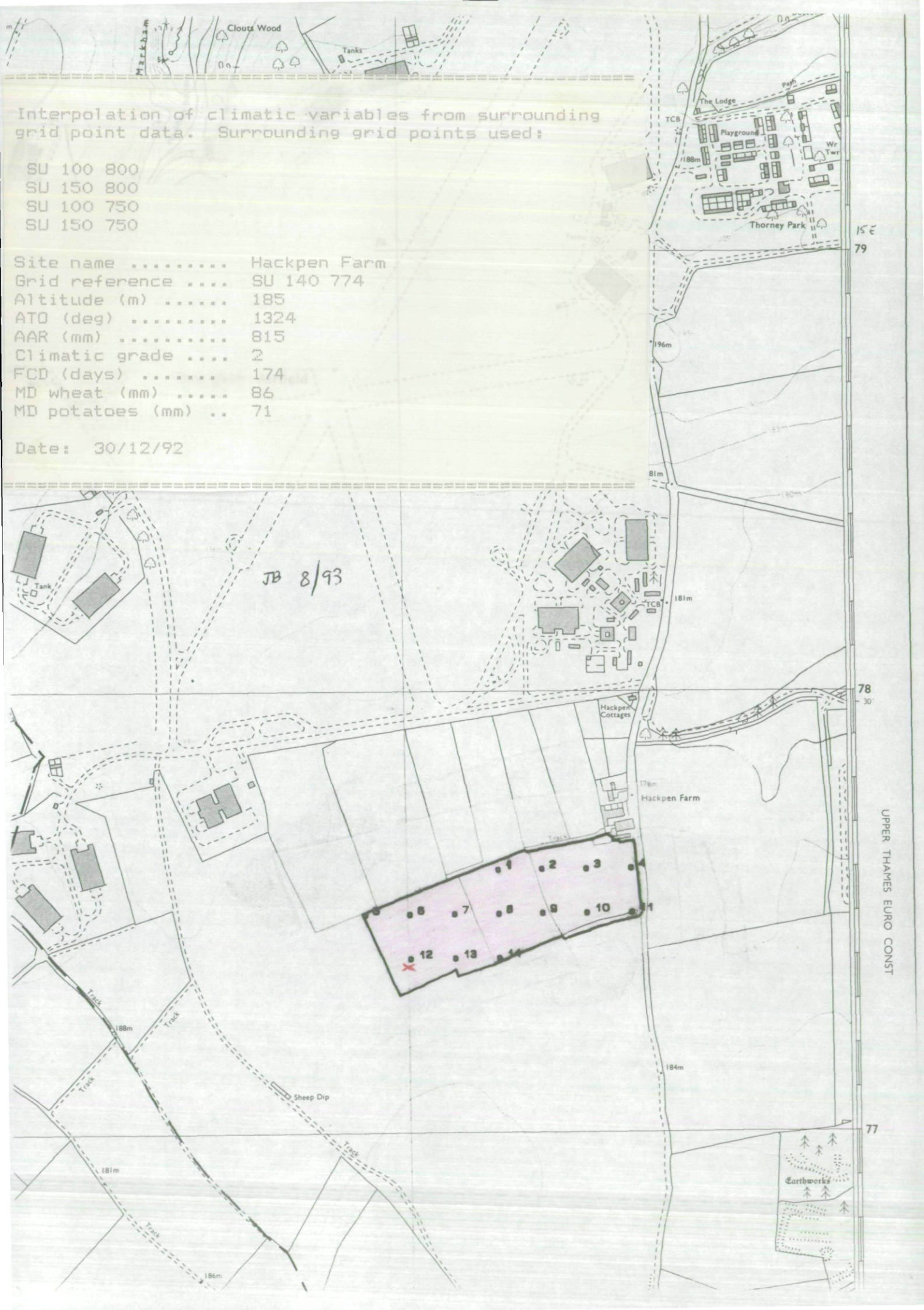


Interpolation of climatic variables from surrounding grid point data. Surrounding grid points used:

- SU 100 800
- SU 150 800
- SU 100 750
- SU 150 750

Site name Hackpen Farm
Grid reference SU 140 774
Altitude (m) 185
ATD (deg) 1324
AAR (mm) 815
Climatic grade 2
FCD (days) 174
MD wheat (mm) 86
MD potatoes (mm) .. 71

Date: 30/12/92



UPPER THAMES EURO CONST