

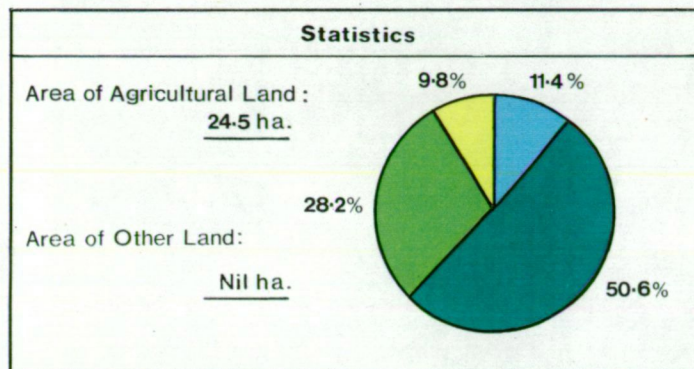
# LEYS LANE, CRIDLING STUBBS, DARRINGTON

## Proposed Limestone Quarry Extension

### Agricultural Land Classification

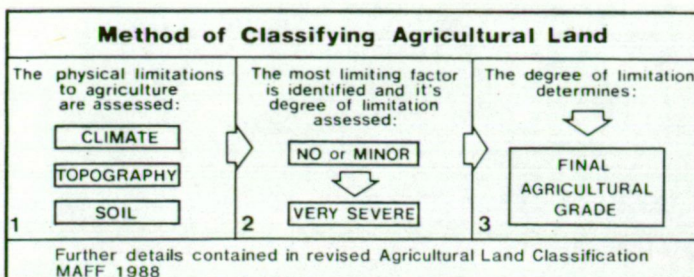
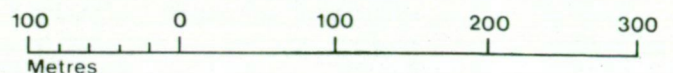
Agricultural Land		
Agricultural Grades	Agricultural Land Quality	Area within the site (ha.)
Grade 1	Excellent	Nil
Grade 2	Very Good	2.8
Grade 3	Good	12.4
	Moderate	6.9
Grade 4	Poor	2.4
Grade 5	Very Poor	Nil

Land in Other Categories		Area within the site (ha.)
Urban <i>Including housing industry, commerce, derelict land, sports facilities, transport.</i>		Nil
Non-agricultural <i>Including golf courses, parks, sports fields, allotments, airfields.</i>		Nil
Woodland <i>Farm woodland</i>		Nil
<i>Commercial woodland</i>		Nil
Agricultural buildings <i>Including glasshouses</i>		Nil
Open water		Nil
Land not surveyed		Nil



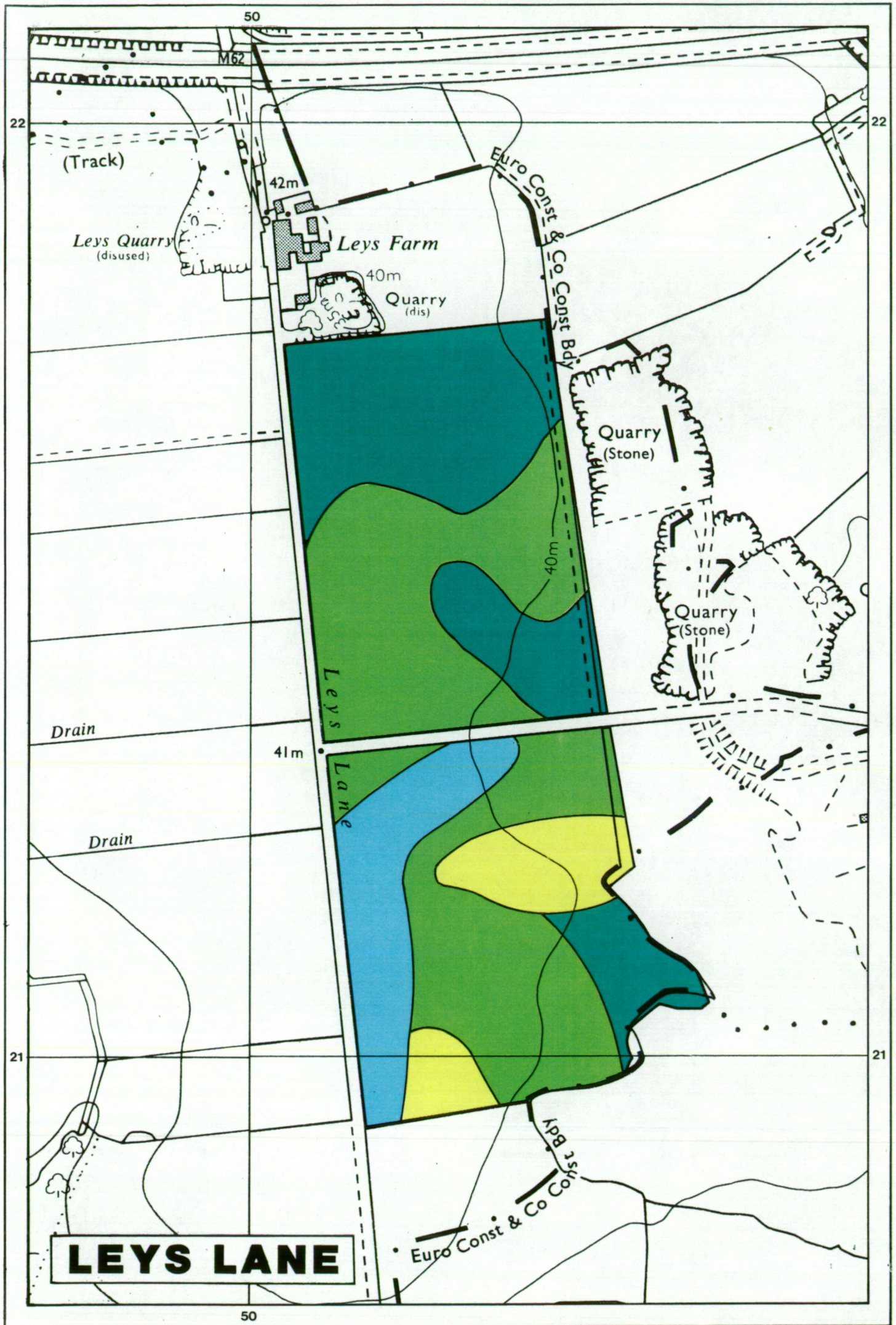
Ministry of Agriculture,  
Fisheries and Food.

SCALE - 1:5,000



Information compiled by Resource Planning Group, Farm and Countryside Service, Leeds R.O.  
Map produced by Resource Planning Cartographic Unit, Project Number 124/90  
Ordnance Survey maps reproduced with the permission of the Controller, H.M.S.O.  
© Crown Copyright Reserved 1991

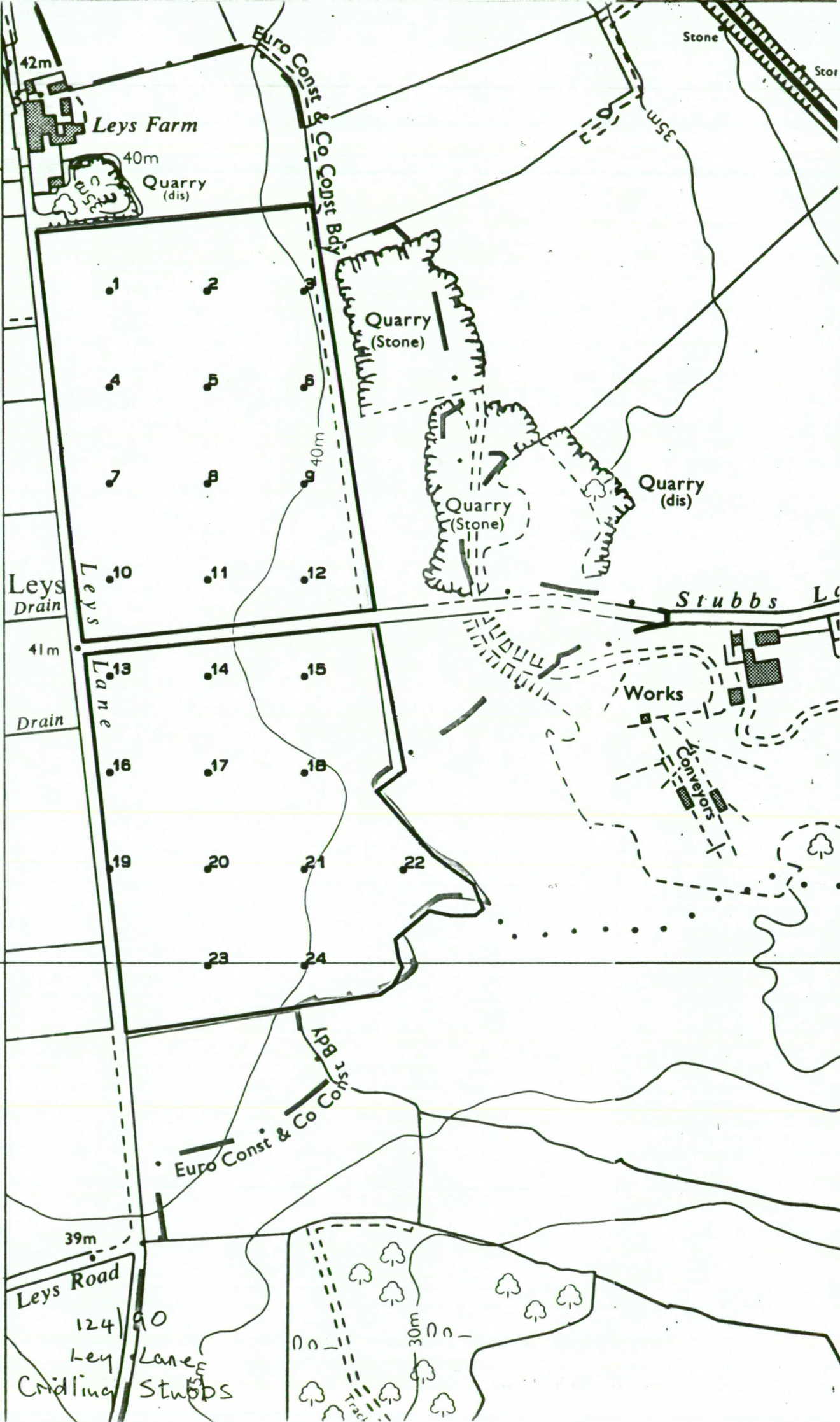
**SOURCE MAPS**  
1:10,000  
SE 52 SW  
SE 42 SE



**LEYS LANE**

PONTEFRAC T AND CASTLEFORD CO CONST  
DARRINGTON CP  
WAKEFIELD DISTRICT

42m  
40m  
41m  
39m  
LAT 53° 41'  
21



Leys Road  
124/90  
Leys Lane  
Cridling Stubbs

30m  
Trac

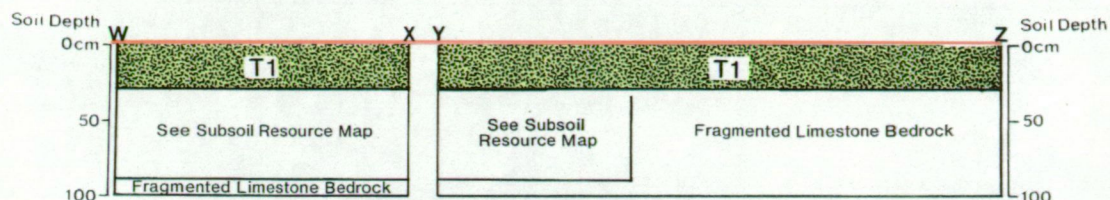
# LEYS LANE, CRIDLING STUBBS, DARRINGTON

Proposed Limestone Quarry Extension

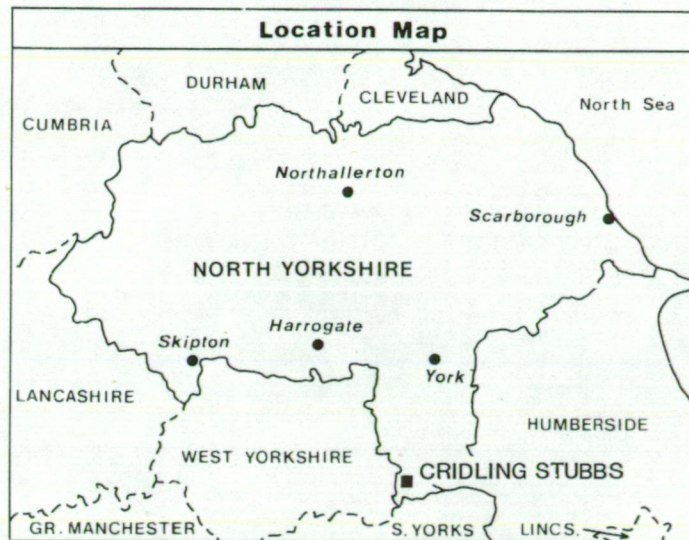
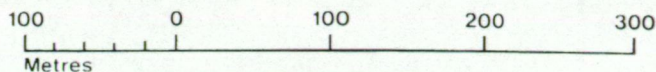
## Topsoil Resource Map

Unit	Soil Texture	Soil Thickness(cm.)			Area (ha.)	Volume* (000m <sup>3</sup> )
		Min.	Mean	Max.		
T1	Medium/Heavy	20	30	35	24.5	73.5

\*Volume at mean soil thickness.



SCALE - 1:5,000



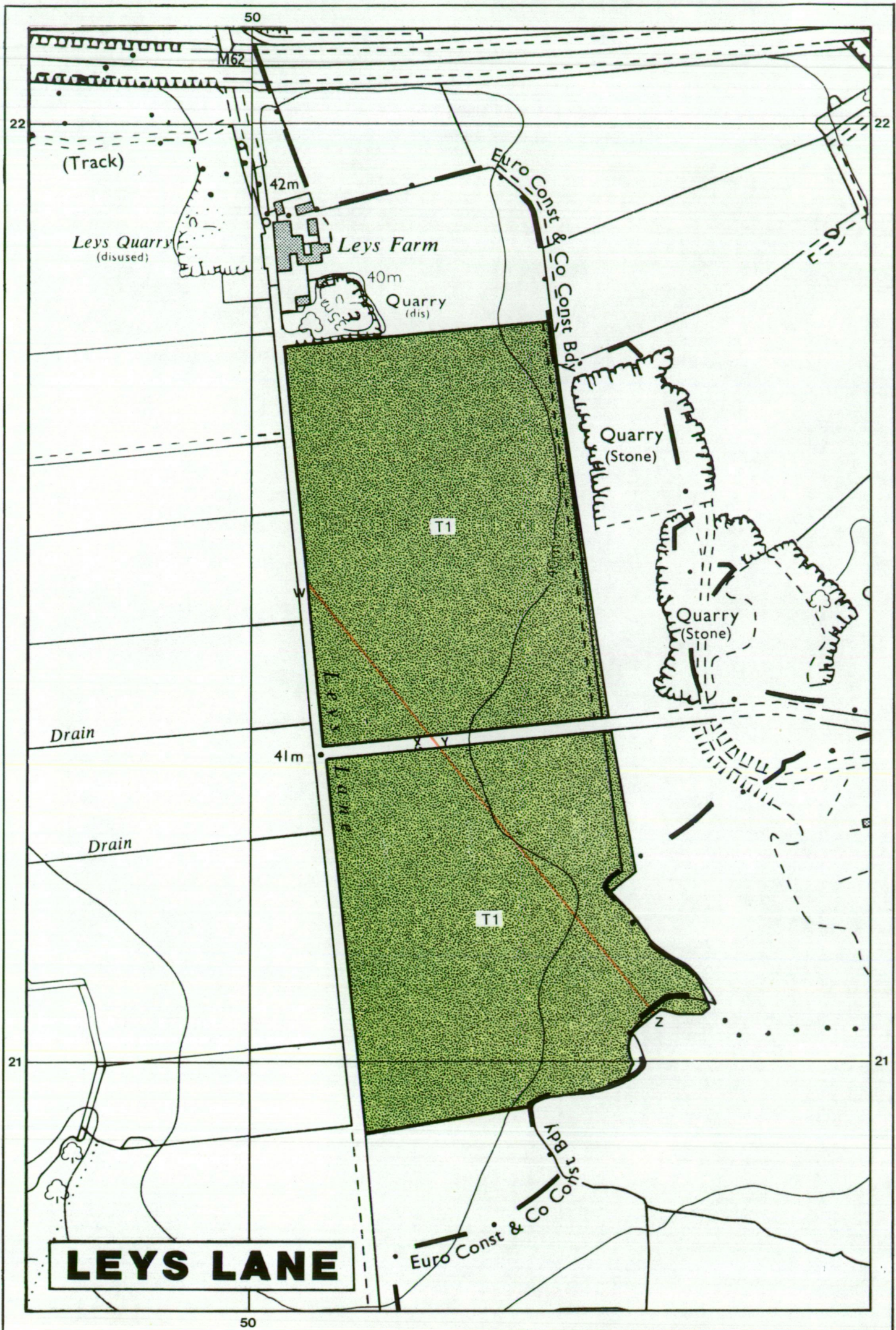
Ministry of Agriculture,  
Fisheries and Food.

Information compiled by Resource Planning Group,  
Farm and Countryside Service, Leeds R.O.  
Map produced by Resource Planning Cartographic Unit,  
Project Number 124/90  
Ordnance Survey maps reproduced with the  
permission of the Controller, H.M.S.O.  
© Crown Copyright Reserved 1991

### SOURCE MAPS

1:10,000

SE 52 SW  
SE 42 SE




**LEYS LANE**

# LEYS LANE, CRIDLING STUBBS, DARRINGTON

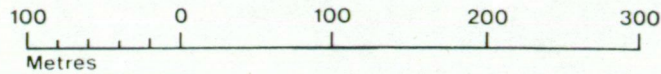
Proposed Limestone Quarry Extension

## Subsoil Resource Map

Unit	Soil Texture	Mean Soil Thickness(cm)	Area (ha)	Volume (000m <sup>3</sup> )
S1	Heavy	70	13.2	92.4



SCALE - 1:5,000



Ministry of Agriculture,  
Fisheries and Food.

Information compiled by Resource Planning Group,  
Farm and Countryside Service, Leeds R.O.  
Map produced by Resource Planning Cartographic Unit.  
Project Number 124/90  
Ordnance Survey maps reproduced with the  
permission of the Controller, H.M.S.O.  
© Crown Copyright Reserved 1991

### SOURCE MAPS

1:10,000

SE 52 SW  
SE 42 SE

50

M62

22

22

(Track)

Leys Quarry  
(disused)

Leys Farm

40m

Quarry  
(dis)

Euro Const & Co Const Bdy

Fragmented Limestone Bedrock

Quarry  
(Stone)

S1

S1

Quarry  
(Stone)

Drain

41m

X Y

Drain

Fragmented Limestone Bedrock

S1

Z

21

21

Fragmented  
Limestone  
Bedrock

Euro Const & Co Const Bdy

**LEYS LANE**

50

