








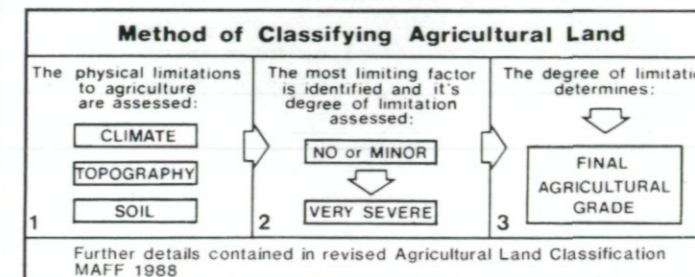
A1(M) WETHERBY TO WALSHFORD

Proposed Motorway

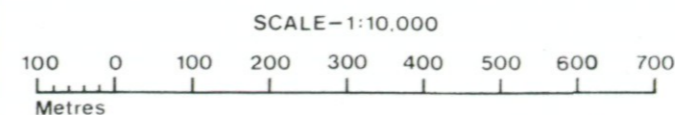
Agricultural Land Classification

Agricultural Land		
Agricultural Grades		Agricultural Land Quality
Grade 1		Excellent
Grade 2		Very Good
Grade 3	 Sub-Grade 3a	Good
	 Sub-Grade 3b	
Grade 4	Nil	Poor
Grade 5	Nil	Very Poor

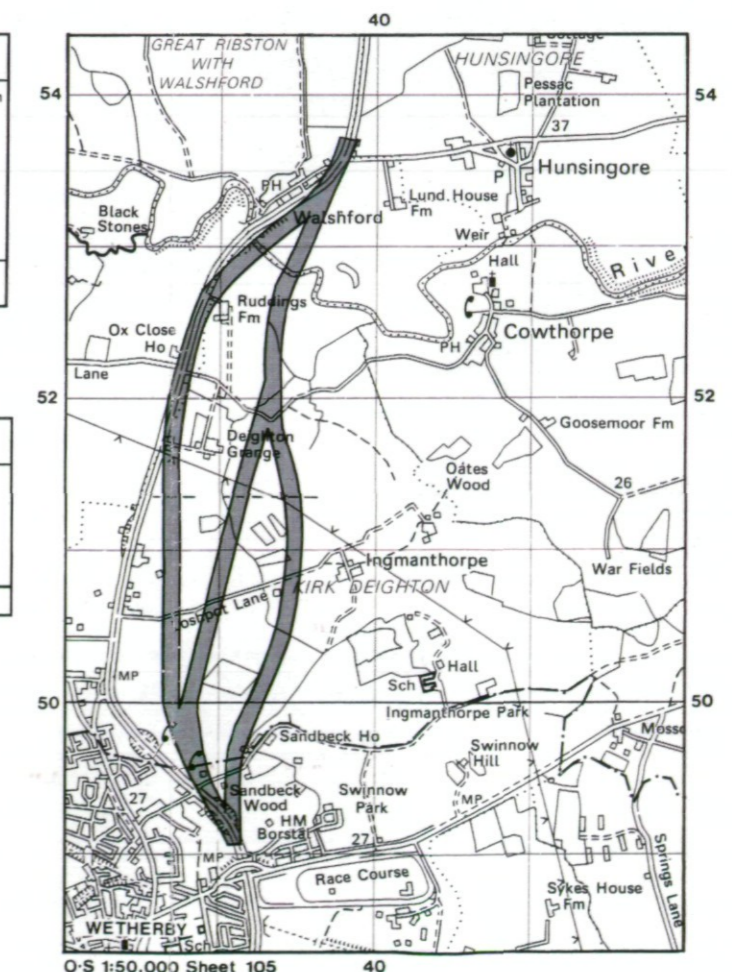
Land in Other Categories	
Urban <i>Including housing industry, commerce, derelict land, sports facilities, transport.</i>	
Non-agricultural <i>Including golf courses, parks, sports fields, allotments, airfields.</i>	Nil
Woodland <i>Farm woodland</i>	
<i>Commercial woodland</i>	Nil
Agricultural buildings <i>Including glasshouses</i>	Nil
Open water	
Land not surveyed	Nil



<p>Information compiled by Resource Planning Group, Farm and Countryside Service, Leeds R.O. Map produced by Resource Planning Cartographic Unit, Project Number 89/90 Ordnance Survey maps reproduced with the permission of the Controller, H.M.S.O. © Crown Copyright Reserved 1990</p>	<p>SOURCE MAPS</p> <p>1:10,000 SE 45 SW SE 44 NW</p>
--	---

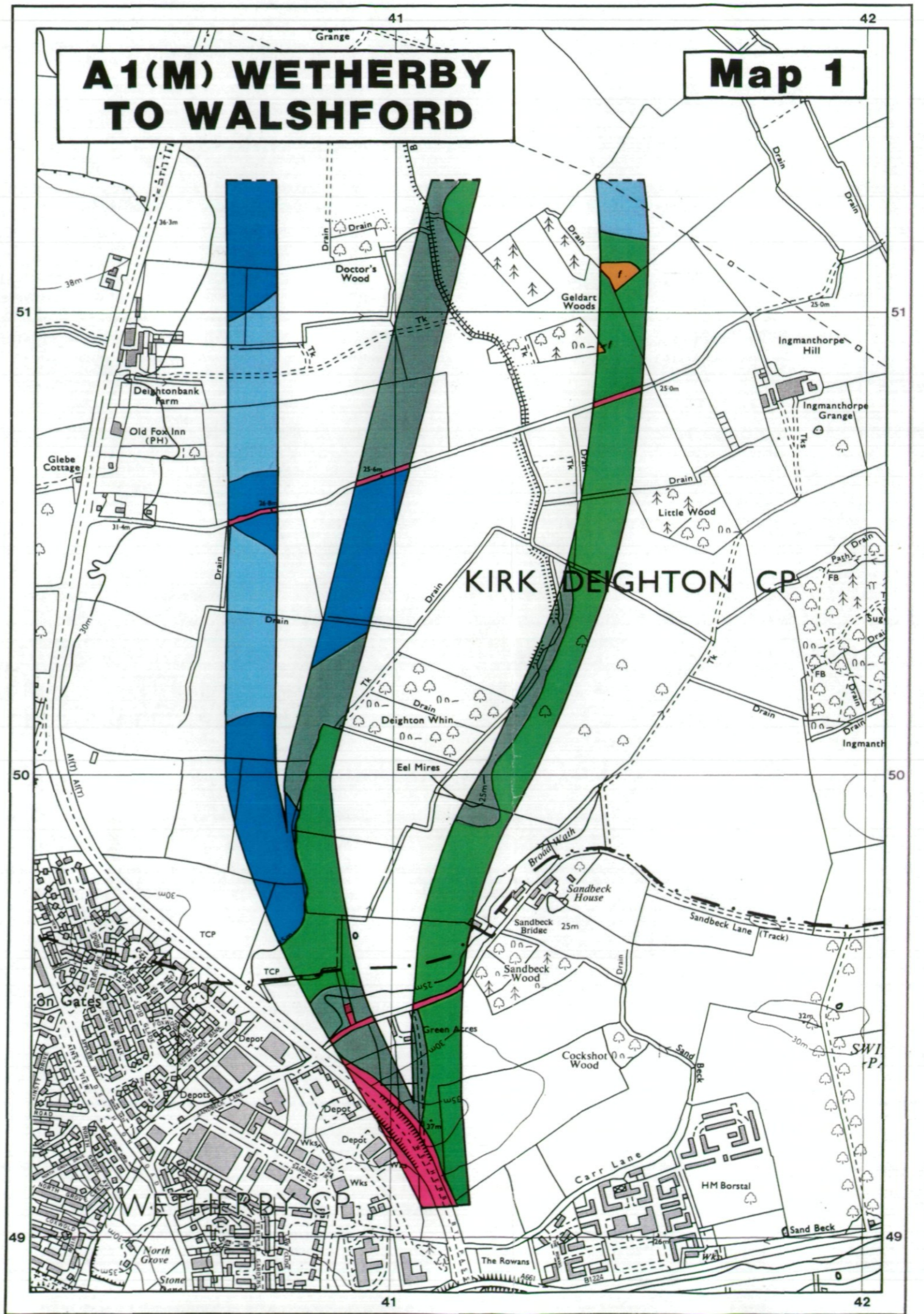


Ministry of Agriculture,
Fisheries and Food.



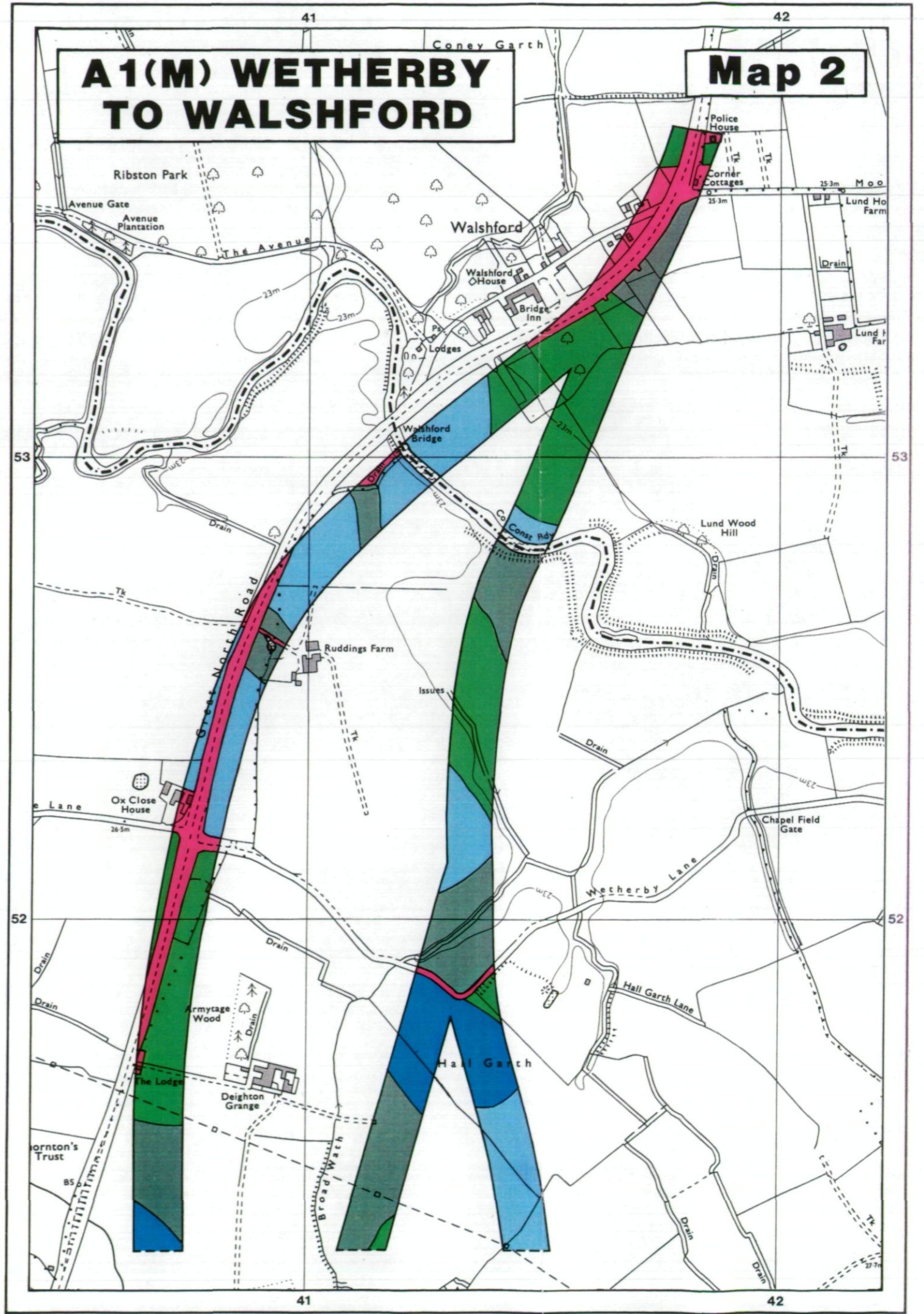
A1(M) WETHERBY TO WALSHFORD

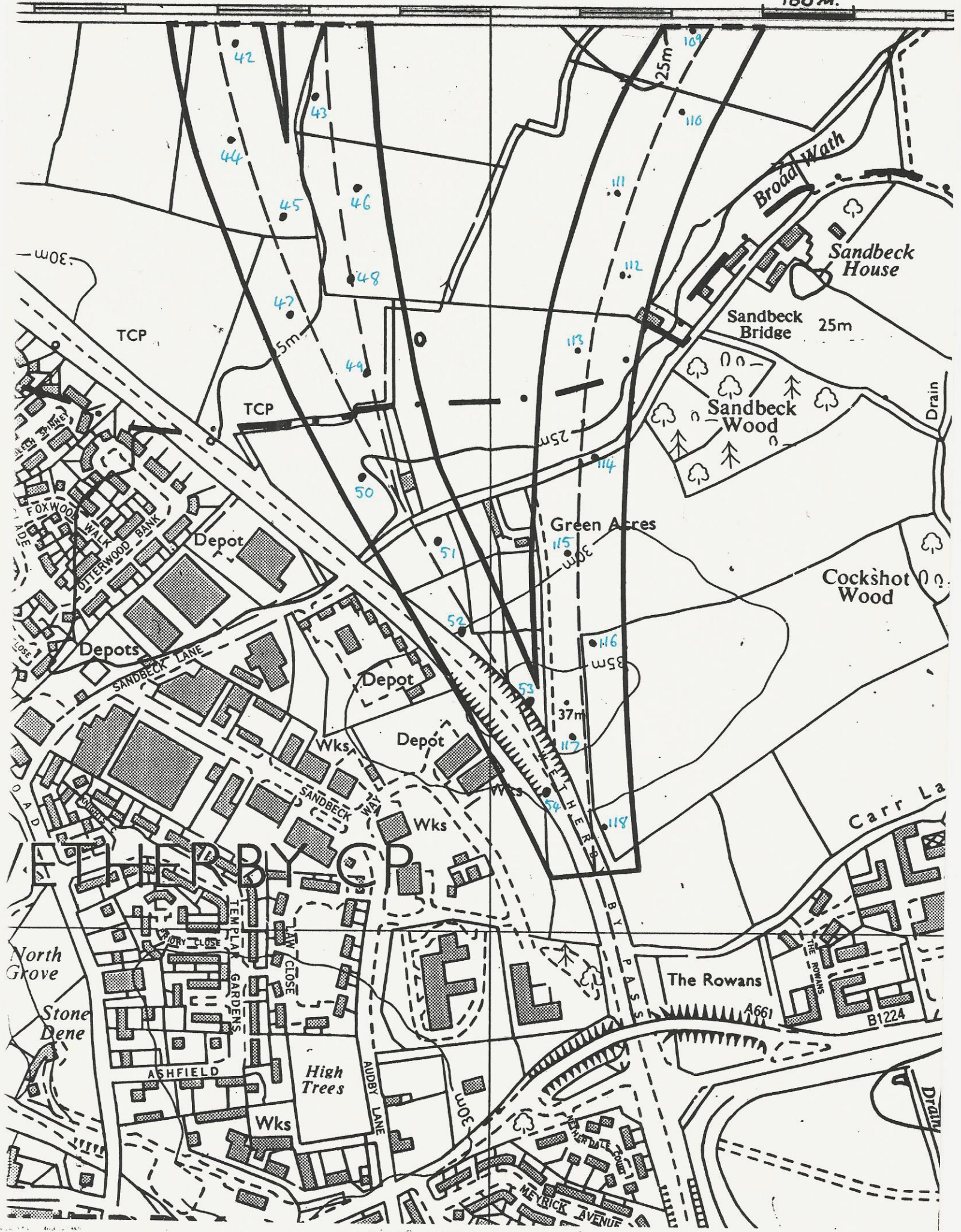
Map 1

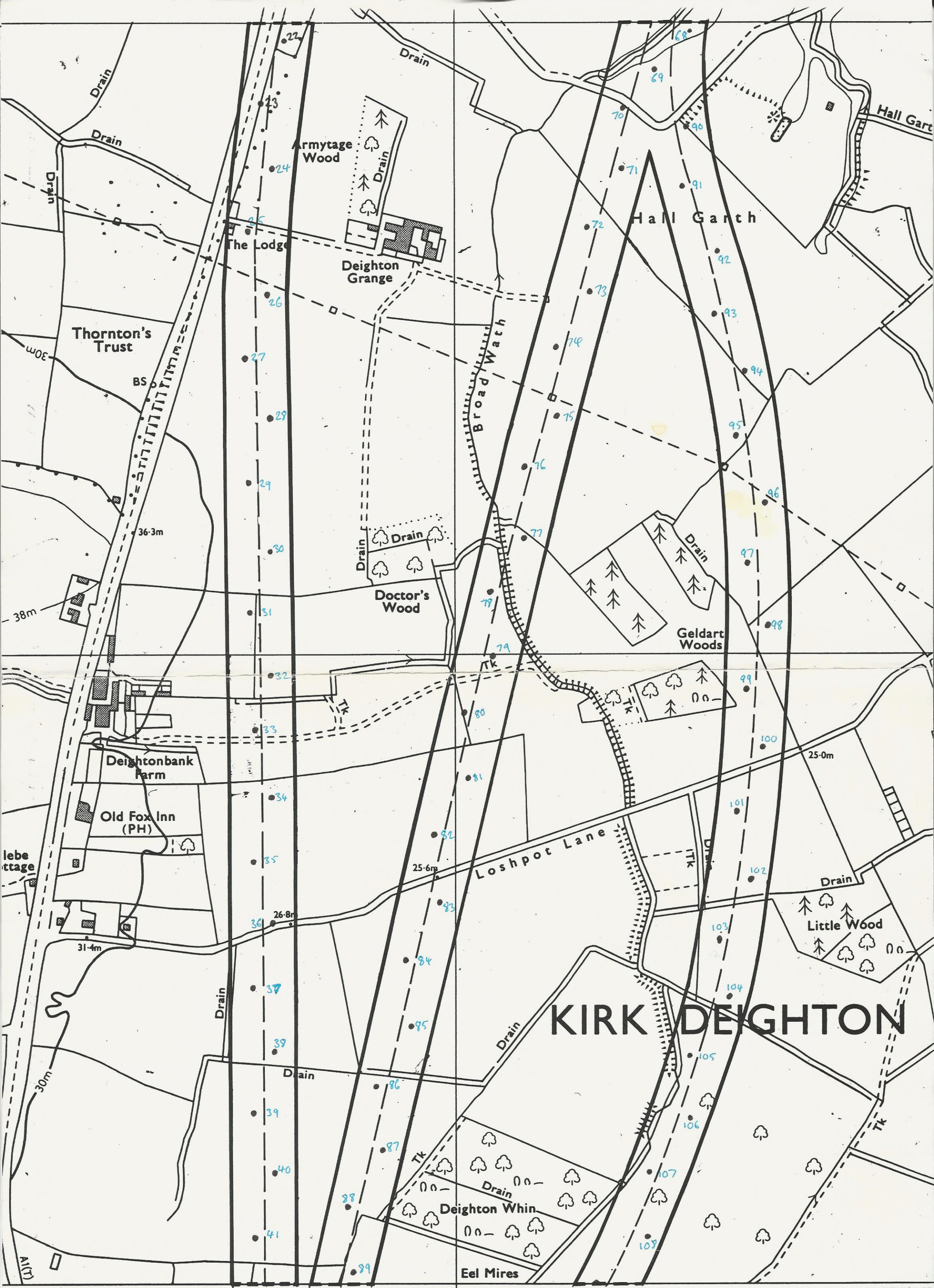


A1(M) WETHERBY TO WALSHFORD

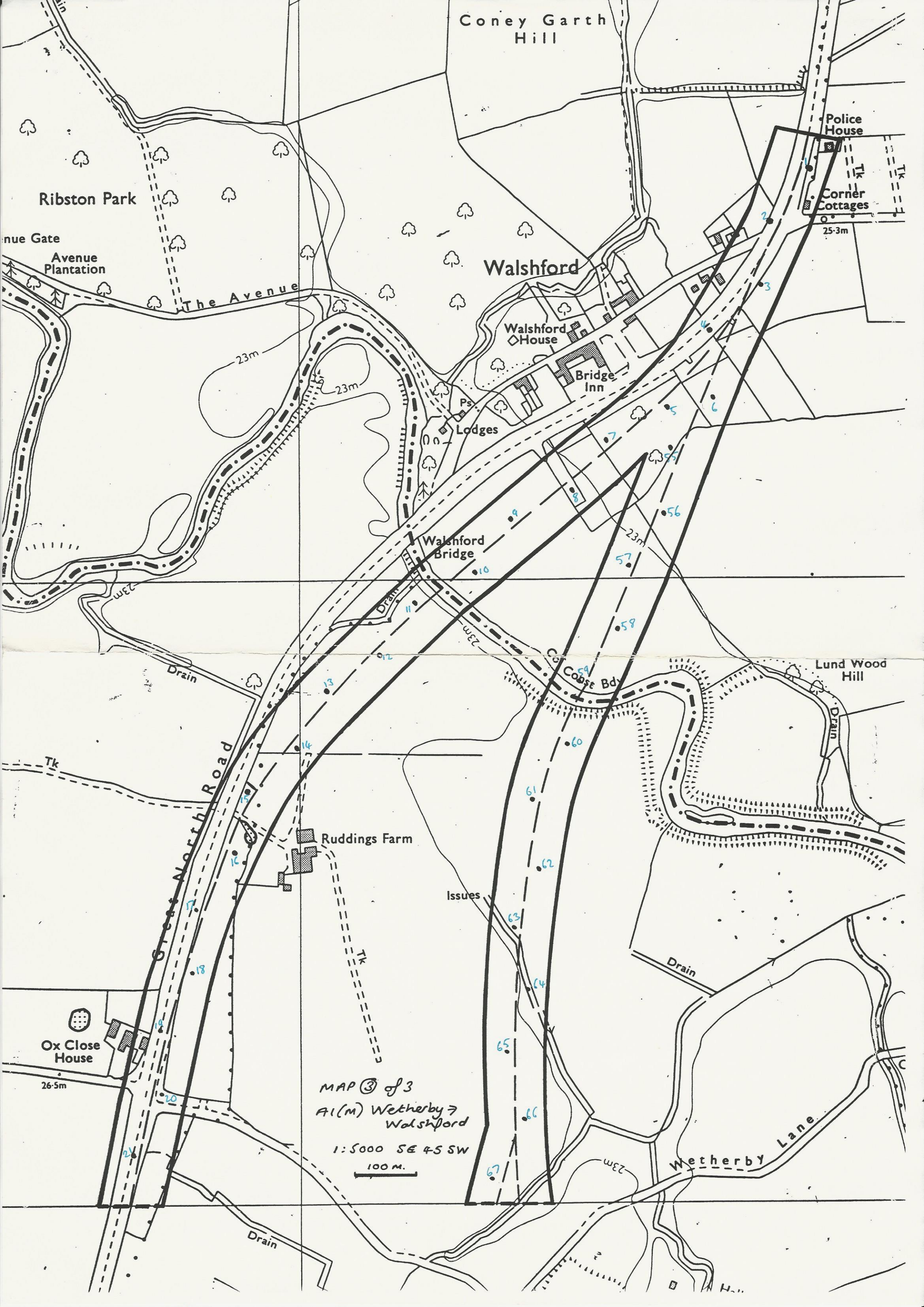
Map 2







LONG MAP ② of 3. Wetherby → Walshford SE 45 SW 1:5,000 100 M.



Coney Garth Hill

Ribston Park

Walshford

Police House

Corner Cottages

25.3m

Avenue Gate
Avenue Plantation

The Avenue

Walshford House

Bridge Inn

Lodges

Walshford Bridge

Lund Wood Hill

Ruddings Farm

Ox Close House

26.5m

MAP 3 of 3
A1(M) Wetherby -> Walshford

1:5000 SE 45 SW

100 M.

Drain

Wetherby Lane

Drain

Issues

Coast Bdy

Drain

Drain

Tk

North Road

20

21

22

23

24

25

26

27

28

29

30

31

32

33

34

35

36

37

38

39

40

41

42

43

44

45

46

47

48

49

50

51

52

53

54

55

56

57

58

59

60

61

62

63

64

65

66

67

68

69

23m

23m

23m

23m

23m

Drain

Drain

Drain

Drain

23m