






Risley III Landfill Site Warrington

Topsoil Depths

	Area (ha)
 No topsoil - 10cm	8.7
 10cm - 28cm	10.0
 * 28cm - 35cm	1.8
 35cm - 70cm	5.0
 Not surveyed	1.8
 Boundary of survey area	
* To specification	

Scale - 1: 5000



Further details contained in MAFF (1988) Agricultural Land Classification of England and Wales - Revised guidelines and criteria for grading the quality of agricultural land. Maff (publications), London SE99 7TP. The information is accurate at base map scale but any enlargement would be misleading.

Reproduction in whole or in part by any means is prohibited without the prior permission of MAFF.

Surveyed and drawn by the Resource Planning Team, ADAS Statutory Unit, Wolverhampton.
 Based on the 1991 Ordnance Survey 1:10,000 map with the permission of the Controller of Her Majesty's Stationery Office. Unauthorised reproduction infringes Crown copyright and may lead to prosecution or civil proceedings.
 MAFF Licence No: GD272361

Source map(s): SJ69SE
 Reference no: 009/96



© Crown Copyright Reserved 1996




Risley III Landfill Site Warrington

Sample Point Map

Legend

-  1 Location of soil pit
-  1 Location of auger sample point



Further details contained in MAFF (1988) Agricultural Land Classification of England and Wales - Revised guidelines and criteria for grading the quality of agricultural land. Maff (publications), London SE99 7TP. The information is accurate at base map scale but any enlargement would be misleading. Reproduction in whole or in part by any means is prohibited without the prior permission of MAFF.

Surveyed and drawn by the Resource Planning Team, ADAS Statutory Unit, Wolverhampton.
 Based on the 1991 Ordnance Survey 1:10,000 map with the permission of the Controller of Her Majesty's Stationery Office. Unauthorised reproduction infringes Crown copyright and may lead to prosecution or civil proceedings. MAFF Licence No: GD272361
 Source map(s): SJ69SE
 Reference no: 009/96 © Crown Copyright Reserved 1996

