







Agricultural Land Classification

CAPPS LANE, WESTBURY

Agricultural Land


Grade	Quality	Area (ha)
1	Excellent	0.0
2	Very Good	0.0
3a	Good	0.0
3b	Moderate	37.4
4	Poor	0.0
5	Very Poor	0.0

Other Land Categories

	Urban	Area (ha) 1.2
	Non-Agricultural	1.7
	Woodland	0.0
	Agricultural Buildings	0.0
	Open Water	0.0
	Not Surveyed	0.0

Total agricultural land area 37.4
Total survey area 40.3

* Grade/category not present within survey area



Further details contained in MAFF (1980) Agricultural Land Classification of England and Wales - Revised guidelines and criteria for grading the quality of agricultural land. MAFF (Publications), London SE99 7TP.

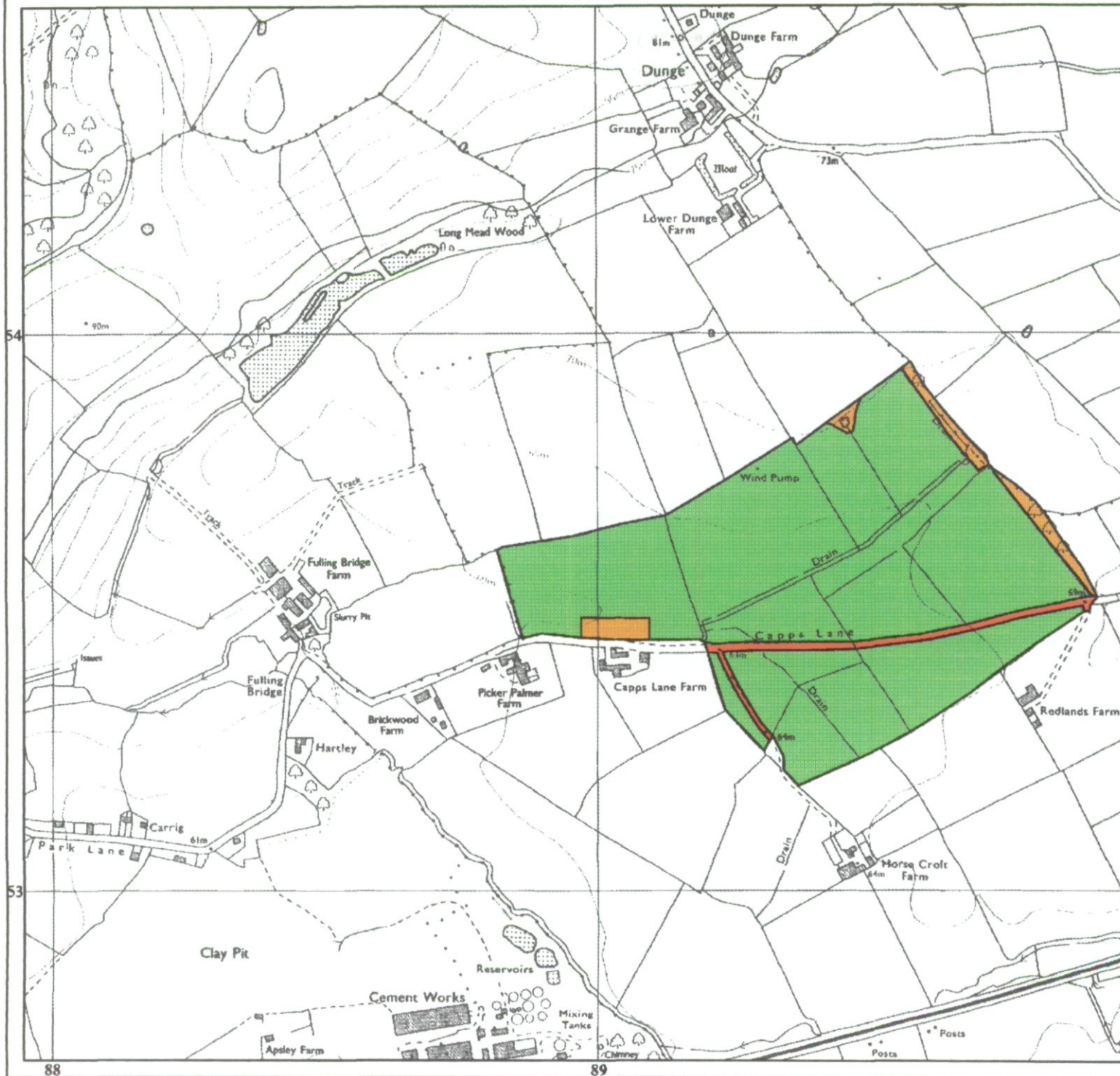
The information is accurate at the base map scale but any enlargement would be misleading.

Reproduction in whole or in part by any means is prohibited without the prior permission of MAFF.

Surveyed & drawn by the Resource Planning Team, ADAS Statutory Unit Taunton Based on the 1976 Ordnance Survey 1:10,000 map with the permission of the Controller of Her Majesty's Stationery Office.



Source MapRef: S18856
Reference no. 116 794

© Crown Copyright Reserved 1994









**CAPPS LANE,
WESTBURY**

SAMPLE POINT MAP


-  **1** LOCATION OF SOIL PIT
-  **1** LOCATION OF AUGER SAMPLE POINT



Other Land Categories

Symbol	Category	Area (ha)
	Urban	1.2
	Non-Agricultural	1.7
	Woodland	0.0
	Agricultural Buildings	0.0
	Open Water	0.0
	Not Surveyed	0.0
Total agricultural land area		37.4
Total survey area		40.3

* Grade/category not present within survey area



Further details contained in MAFF (1988) Agricultural Land Classification of England and Wales - Revised guidelines and criteria for grading the quality of agricultural land. MAFF (Publications), London SE99 7TP.
The information is accurate at the base map scale but any enlargement would be misleading.
Reproduction in whole or in part by any means is prohibited without the prior permission of MAFF.

Surveyed & drawn by the Resource Planning Team, ADAS Statutory Unit Taunton
Based on the 1976 Ordnance Survey 1:10,000 map with the permission of the Controller of Her Majesty's Stationery Office.

Source Map/lot: S1135/6
Reference no. 116/194

© Crown Copyright Reserved 1994

