

Agricultural Land Classification

North Scarle, Lincs

1989 survey



AGRICULTURAL LAND

Agricultural Grades

- Grade 1
- Grade 2
- Grade 3 a b
- Grade 4
- Grade 5

Agricultural Land Quality



Disturbed

Agricultural Buildings

Unsurveyed

NON AGRICULTURAL LAND

Land predominantly in urban use

Other land primarily in non-agricultural use

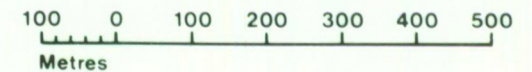
* Land in this category does not occur on this map

SOURCE MAPS Base maps taken from the OS 1:10000

SK 86 NW,NE

This map is accurate only at the scale shown.
Any enlargement could be misleading

Scale 1:10 000

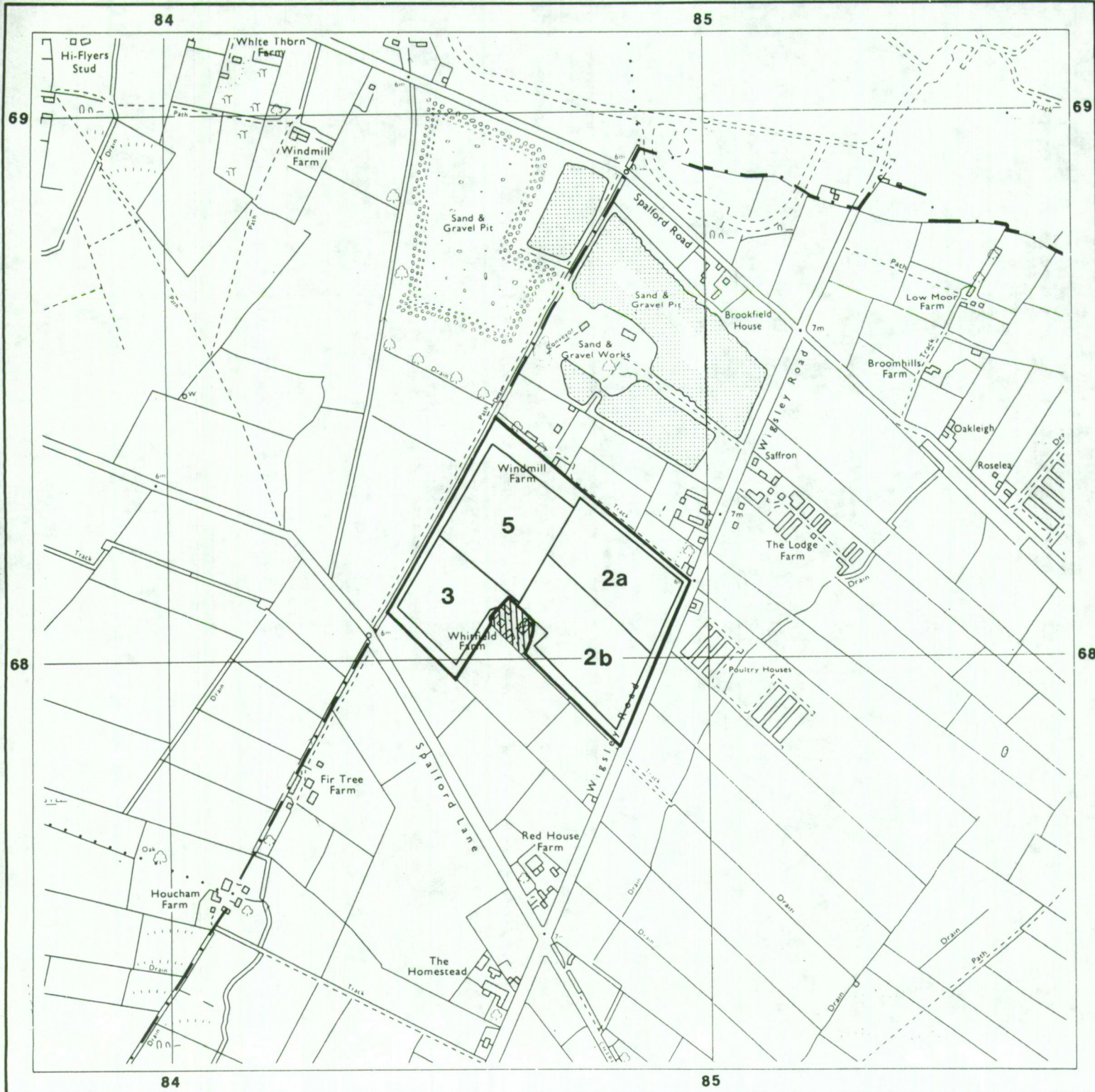



Drawn by the Cartographic Unit,
Farm & Countryside Service
Cambridge,Ref.

Ordnance Survey maps reproduced
with the permission of the Controller,
H.M.S.O.
© Crown Copyright reserved 1990



Agricultural Land Classification North Scarle, Lincs

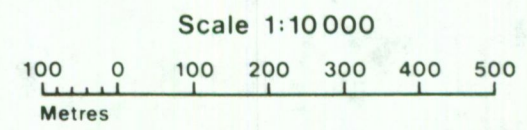


- 2a } Restored
- 2b }
- 3 Partially restored
- 5 Undergoing filling
-  Farm buildings

position as at 11 October 1990

SOURCE MAPS Base maps taken from the O.S. 1:10000
SK 86 NW,NE

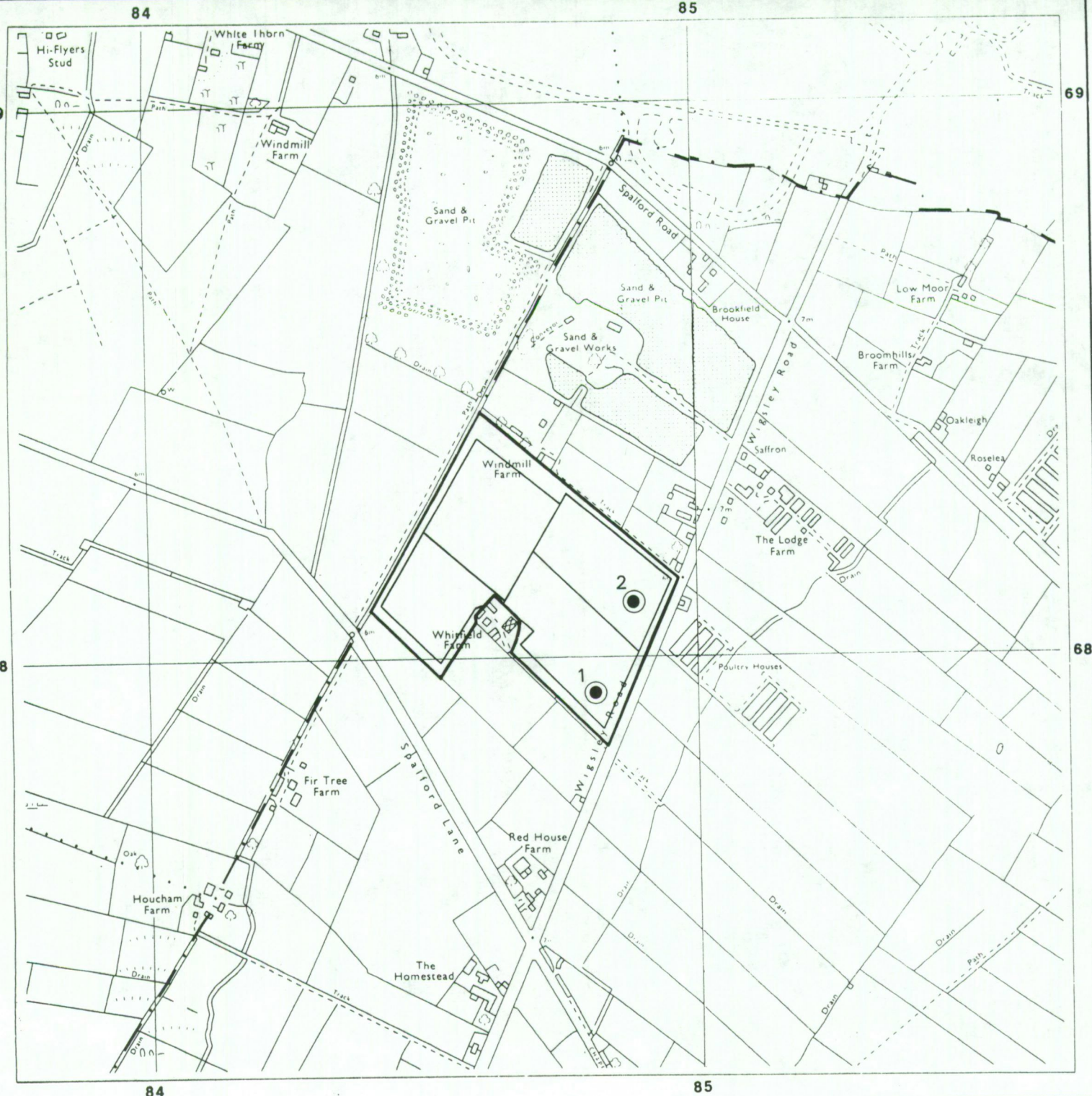
This map is accurate only at the scale shown.
Any enlargement could be misleading



Drawn by the Cartographic Unit,
Farm & Countryside Service
Cambridge Ref.
Ordnance Survey maps reproduced
with the permission of the Controller,
H.M.S.O.
© Crown Copyright reserved 1990



North Scarle, Lincs

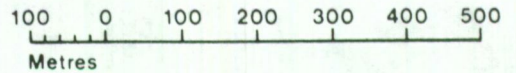


● Location of soil pit

SOURCE MAPS Base maps taken from the OS 1:10000
SK 86 NW,NE

This map is accurate only at the scale shown.
Any enlargement could be misleading

Scale 1:10000

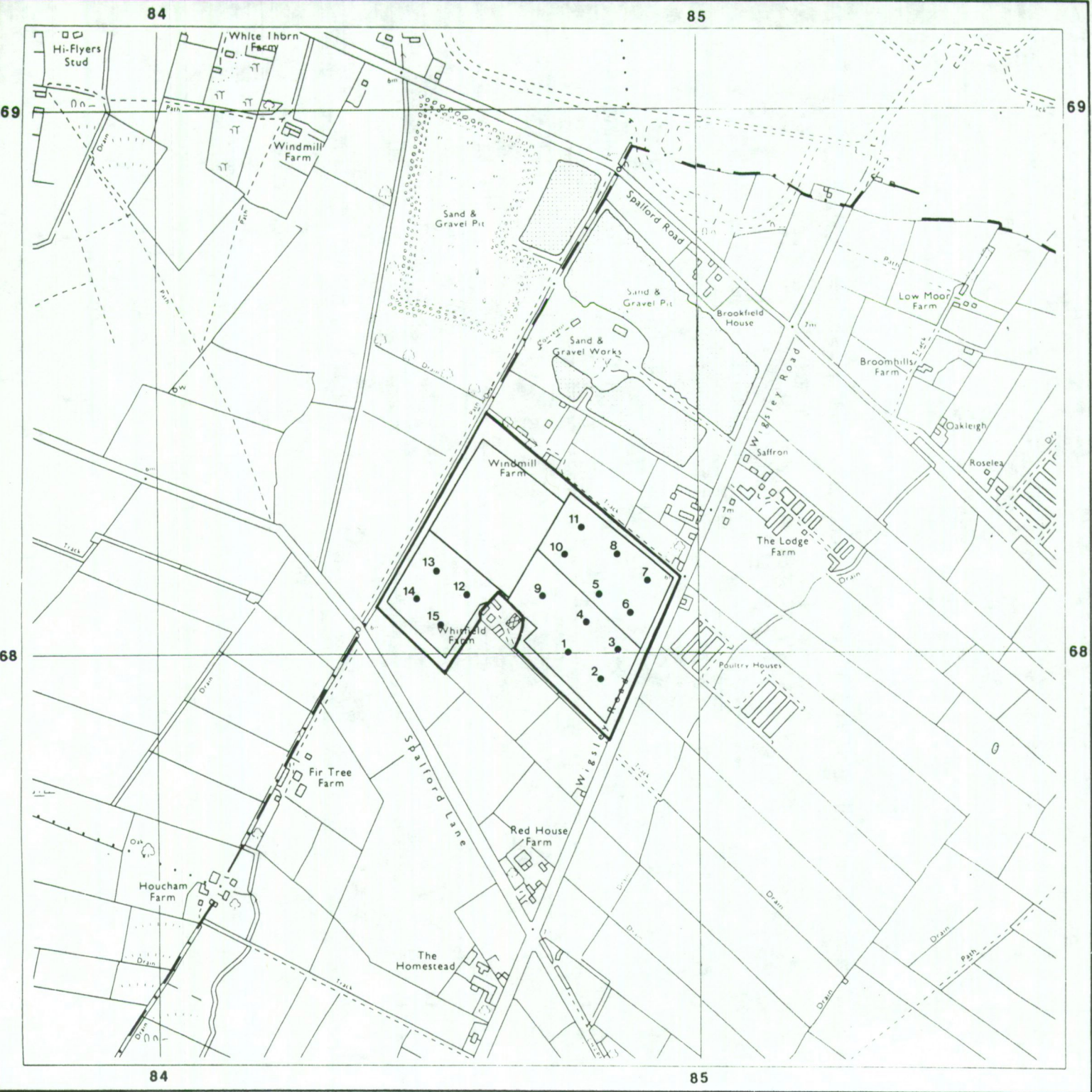


Drawn by the Cartographic Unit,
Farm & Countryside Service
Cambridge.Ref.
Ordnance Survey maps reproduced
with the permission of the Controller,
H.M.S.O.
© Crown Copyright reserved 1990



Agricultural Land Classification

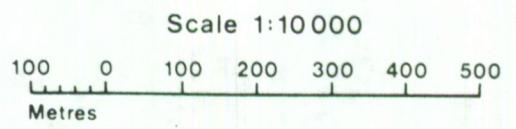
North Scarle, Lincs



● Location of auger boring

SOURCE MAPS Base maps taken from the O.S. 1:10000
SK 86 NW,NE

This map is accurate only at the scale shown.
Any enlargement could be misleading



Drawn by the Cartographic Unit,
Farm & Countryside Service
Cambridge Ref
Ordnance Survey maps reproduced
with the permission of the Controller,
H.M.S.O.
© Crown Copyright reserved 1990

