

Agricultural Land Classification

Proposed Golf Course at
Backstone Gill Lane, Wike, Leeds



Legend

	Quality	Area (ha)
Grade 1	Excellent	Nil
Grade 2	Very Good	Nil
Grade 3a	Good	9.4
Grade 3b	Moderate	5.5
Grade 4	Poor	Nil
Grade 5	Very Poor	Nil
	Agricultural land not surveyed	Nil
	Other land	2.9
Boundary of survey area		
Total agricultural land area		14.9
Total survey area		17.8
* Not present within survey area		

Scale - 1:5,000



Further details contained in MAFF (1988) Agricultural Land Classification of England and Wales - Revised guidelines and criteria for grading the quality of agricultural land. MAFF (publications), London SE99 7TP.

The information is accurate at base map scale but any enlargement would be misleading.

Reproduction in whole or in part by any means is prohibited without the prior permission of MAFF.

Surveyed and drawn by the Resource Planning Team, FRCA, Leeds.

Based on the 1990 Ordnance Survey 1:10,000 map with the permission of the Controller of Her Majesty's Stationery Office. Unauthorised reproduction infringes Crown copyright and may lead to prosecution or civil proceedings.

MAFF Licence No: GD272361

Source maps: SE34SW

Reference no: 71/98

© Crown Copyright Reserved 1997



PROPOSED GOLF COURSE AT BACKSTONE GILL LANE, WIKE, LEEDS

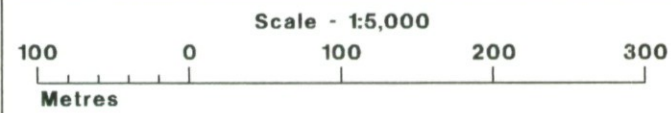
Topsoil Resource Map

Unit	Soil Texture	Soil Thickness(cm.)			Area (ha)	Volume* (000m ³)
		Min	Median	Max		
T1A	Light	19	25	30	10.0	25
T1B	Light	15	15	20	1.5	2.25
T2	Light\ Medium	10	20	25	6.3	12.6

*Volume at Median Soil Thickness

Soil Pits

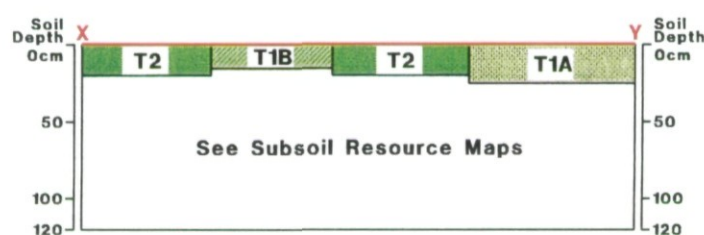
■ P1



**Ministry of Agriculture,
Fisheries and Food.**

Based upon the 1990 1:10,000 Ordnance Survey maps SE 34 SW with the permission of the Controller of Her Majesty's Stationery Office.
Project Number: 71\98
Information compiled by FRCA Resource Planning Team, Leeds Regional Office.
Map produced by FRCA Resource Planning Team Cartographic Unit, Leeds Regional Office.
Unauthorised reproduction infringes Crown Copyright and may lead to civil proceedings.
© Crown copyright. MAFF Licence GD272361.

Diagrammatic Section across Site



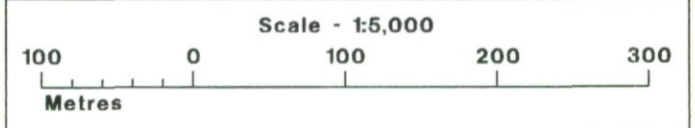


PROPOSED GOLF COURSE AT BACKSTONE GILL LANE, WIKE, LEEDS

Upper Subsoil Resource Map

Unit	Soil Texture	Mean Soil Thickness(cm.)	Area (ha)	Volume* (000m ³)
U1A	Light	25	10.0	25
U1B	Light	50	1.5	7.5
U2	Light \ Medium	30	6.3	18.9

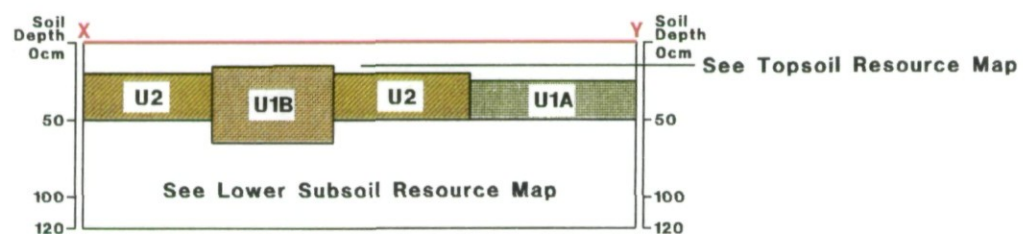
Soil Pits ■ P1

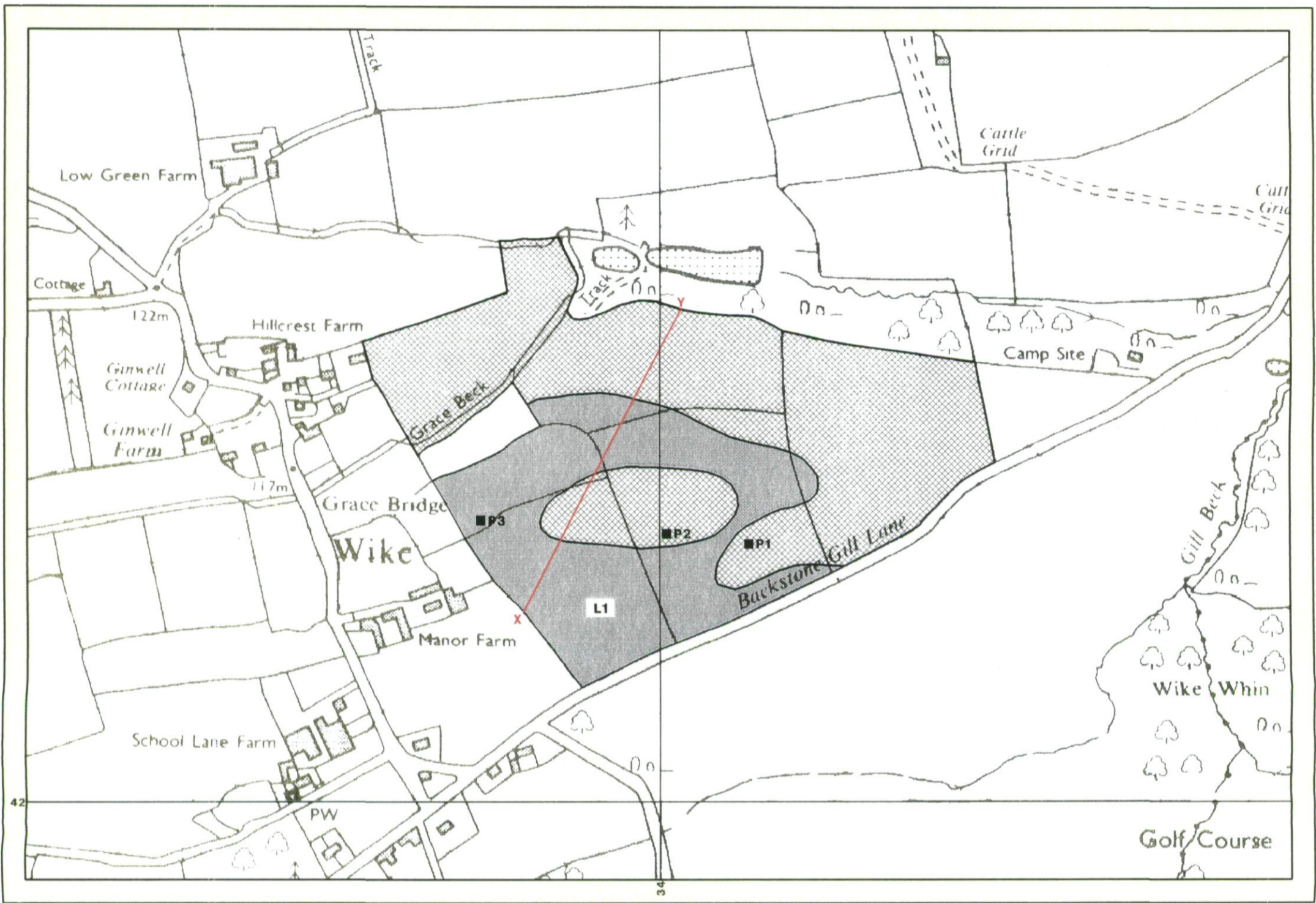


**Ministry of Agriculture,
Fisheries and Food.**

Based upon the 1990 1:10,000 Ordnance Survey maps SE 34 SW with the permission of the Controller of Her Majesty's Stationery Office.
Project Number: 71\98
Information compiled by FRCA Resource Planning Team, Leeds Regional Office.
Map produced by FRCA Resource Planning Team Cartographic Unit, Leeds Regional Office.
Unauthorised reproduction infringes Crown Copyright and may lead to civil proceedings.
© Crown copyright. MAFF Licence GD272361.

Diagrammatic Section across Site





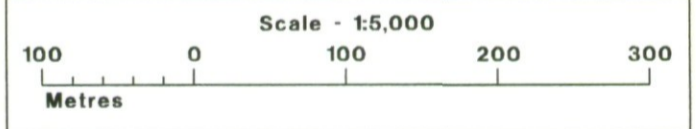
PROPOSED GOLF COURSE AT BACKSTONE GILL LANE, WIKE, LEEDS

Lower Subsoil Resource Map

Unit	Soil Texture	Mean Soil Thickness(cm.)	Area (ha)	Volume* (000m ³)
L1	Heavy	50	6.3	31.5

Weathering Fine to Medium Grained Soft Sandstone

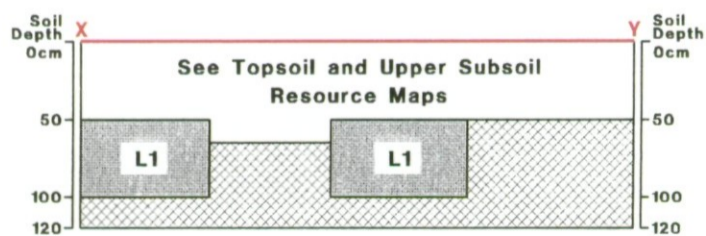
Soil Pits P1



**Ministry of Agriculture,
Fisheries and Food.**

Based upon the 1990 1:10,000 Ordnance Survey maps SE 34 SW with the permission of the Controller of Her Majesty's Stationery Office.
Project Number: 71\98
Information compiled by FRCA Resource Planning Team, Leeds Regional Office.
Map produced by FRCA Resource Planning Team Cartographic Unit, Leeds Regional Office.
Unauthorised reproduction infringes Crown Copyright and may lead to civil proceedings.
© Crown copyright. MAFF Licence GD272361.

Diagrammatic Section across Site





en Farm

122m

well tage

well rm

117m

School Lane Farm

Ivy Cottage

Mike Ridge

Track

117m

Hillcrest Farm

Grace Bridge

Wike

Manor Farm

123m

PW

Burble Well

KEY

Subgrade 3a
 Subgrade 3b
 Other land

Brandon Lane (Path)

142m

Cattle Grid

Camp

71198.

PROPOSED GOLF COURSE
 AT BACKSTONE GILL LANE,
 WIKE, LEEDS

SE 34 SW (1990)

1:5000

100m

Tennis Courts

Coal Road

Club House