



**Agricultural Land Classification**  
Medway Towns Local Plan  
Additional Land NE of  
Hoo St. Werburgh  
Sample Point Map

**Legend**

-  Location of soil pit
-  Location of auger sample point

 Boundary of survey area

 Agricultural land not surveyed

 Other land

Scale - 1:10,000



Further details contained in MAFF (1988) Agricultural Land Classification of England and Wales - Revised guidelines and criteria for grading the quality of agricultural land. Maff (publications), London SE99 7TP. The information is accurate at base map scale but any enlargement would be misleading.

Reproduction in whole or in part by any means is prohibited without the prior permission of MAFF.

Surveyed and drawn by the Resource Planning Team, ADAS Statutory Unit, Guildford.  
Based on the 1988 Ordnance Survey 1:10,000 map with the permission of the Controller of Her Majesty's Stationery Office. Unauthorised reproduction infringes Crown copyright and may lead to prosecution or civil proceedings. MAFF Licence No: GD272361  
Source map(s): TQ77SE  
Reference no: 2008/067/196 © Crown Copyright Reserved 1996





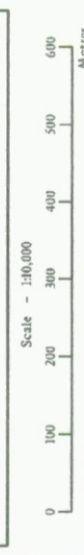


# Agricultural Land Classification

## Medway Towns Local Plan

### Additional Land NE of Hoo St. Werburgh

Legend		Quality	Area (ha)
Grade 1		Excellent	nil
Grade 2		Very Good	nil
Grade 3a		Good	2.7
Grade 3b		Moderate	3.0
Grade 4		Poor	nil
Grade 5		Very Poor	nil
		Agricultural land not surveyed	nil
		Other land	0.4
		Boundary of survey area	
Total agricultural land area			5.7
Total survey area			6.1
* Not present within survey area			



Further details contained in MAFF's (1988) Agricultural Land Classification of England and Wales - Revised guidelines and criteria for grading the quality of agricultural land. MAFF (publications), London SE99 7TP. The information is accurate at base map scale but any enlargement would be misleading. Reproduction in whole or in part by any means is prohibited without the prior permission of MAFF.

Surveyed and drawn by the Resource Planning Team, ADAS Statutory Unit, Gulliford. Based on the 1988 Ordnance Survey 1:10,000 map with the permission of the Controller of Her Majesty's Stationery Office. Unauthorised reproduction infringes Crown copyright and may lead to prosecution or civil proceedings. Source map(s): TQ775F. MAFF Licence No: GD272361 Reference no: 2008/067/196 © Crown Copyright: Reserved 1996

