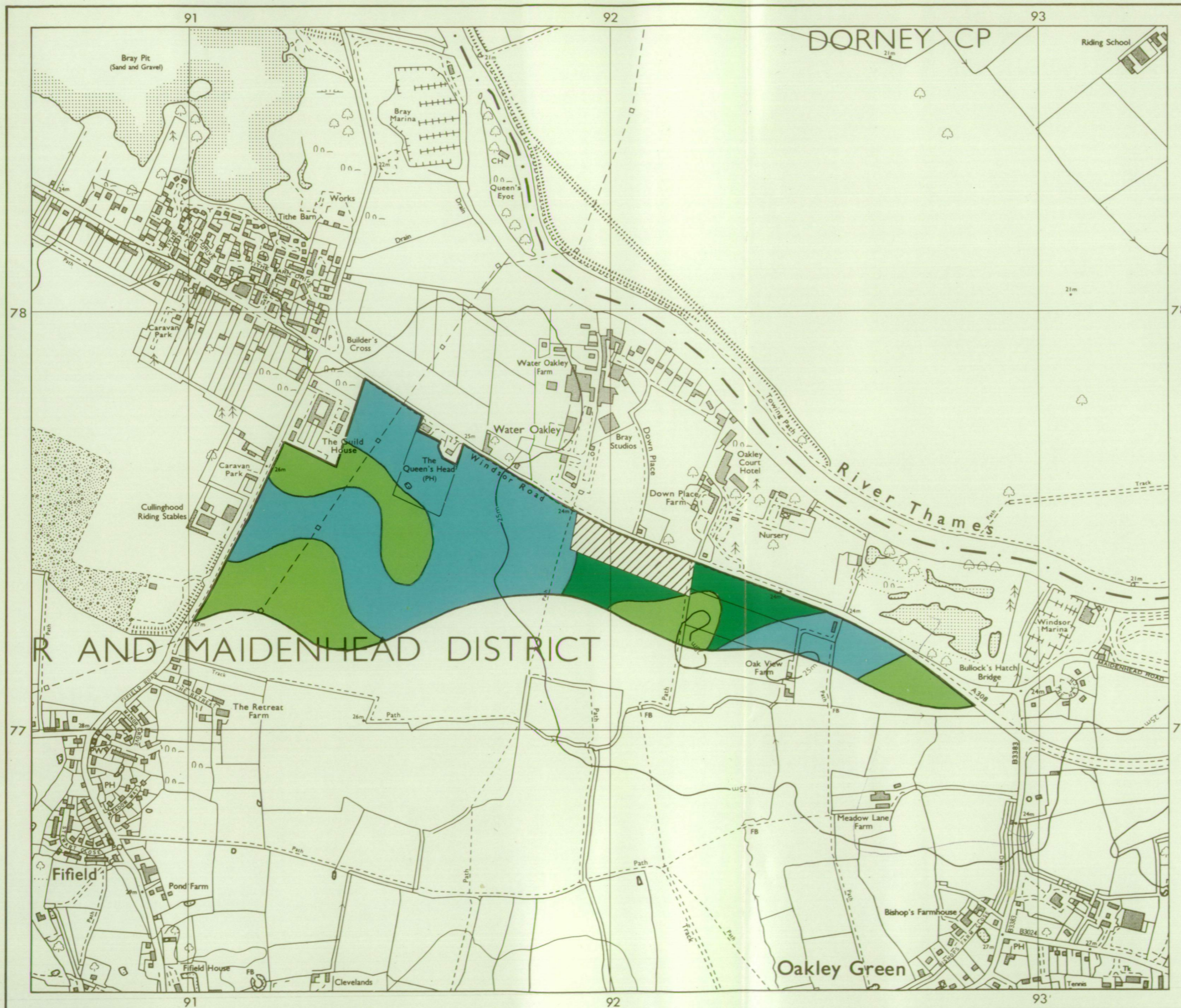


Berkshire Minerals Plan, Site 18 Water Oakley.

Agricultural Land Classification



AGRICULTURAL LAND

Grade	Quality	Area	% of Total
Grade 1	Not present	excellent	ha %
Grade 2	very good	23.8 ha	55%
Grade 3a	good	4.6 ha	11%
Grade 3b	moderate	14.6 ha	34%
Grade 4	Not present	poor	ha %
Grade 5	Not present	very poor	ha %

Total area of agricultural land surveyed 43.0 ha

Agricultural buildings	Not present
Woodland	Not present
Not surveyed	

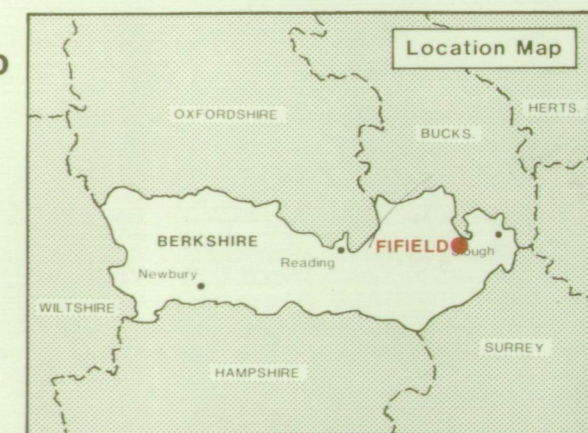
NON-AGRICULTURAL LAND

Land predominantly in urban use	Not present
Land in non-agricultural use	Not present

Total area of site 45.3 ha

For further information consult "Agricultural Land Classification of England and Wales (Revised guidelines and criteria for grading the quality of agricultural land)", M.A.F.F., 1988.

SOURCE MAPS
O.S. 1:10,000
SU 97 NW



Surveyed by the Resource Planning Group 05 / 91
Map compiled and produced by the Cartographic Unit,
Farm and Countryside Service, South East Region, Reading.
Reference no. 0200 / 006 / 91

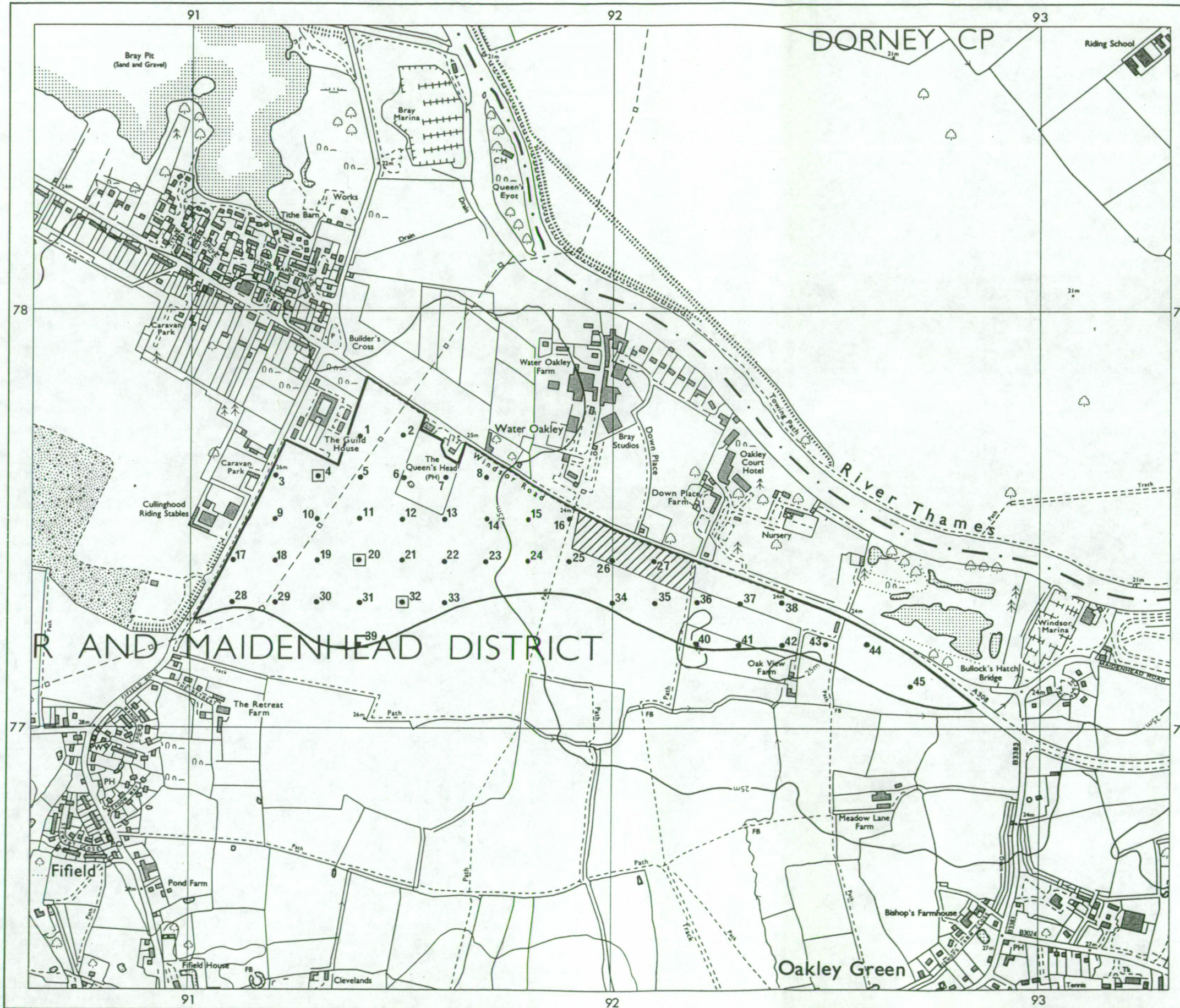
Ordnance Survey information reproduced with the sanction of the Controller, H.M.S.O.

Reproduction of this map in whole or in part is prohibited without the prior permission of M.A.F.F.

This map is accurate only at the scale shown.

Berkshire Minerals Plan, Site 18 Water Oakley.

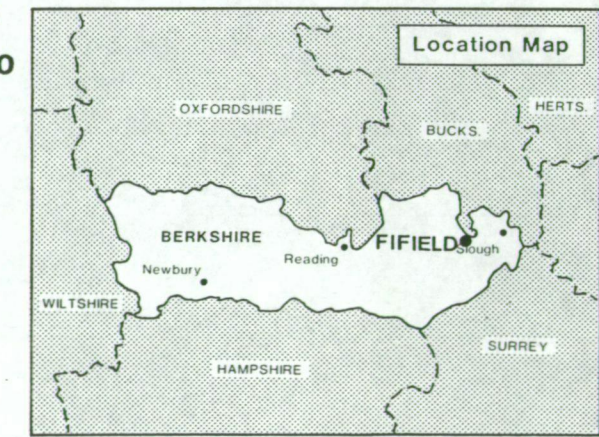
Location of Auger Borings



- 5 Auger boring
- 2 Profile pit
- ▨ Not surveyed

Surveyed by the Resource Planning Group 05 / 91
 Map compiled and produced by the Cartographic Unit,
 Farm and Countryside Service, South East Region, Reading.
 Reference no. 0200 / 006 / 91

SOURCE MAPS
O.S. 1:10,000
SU 97 NW



Ordnance Survey information reproduced with the sanction of the Controller, H.M.S.O.
 Reproduction of this map in whole or in part is prohibited without the prior permission of M.A.F.F.
 This map is accurate only at the scale shown.

