

Agricultural Land Classification

POTGATE QUARRY, NORTH STAINLEY.




Agricultural Land

Grade	Quality	Area (ha)
1	Excellent	Nil
2	Very Good	10.4
3a	Good	40.8
3b	Moderate	1.5
4	Poor	Nil
5	Very Poor	Nil

Other Land Categories

Category	Area (ha)
Urban	14.3
Non-Agricultural	Nil
Woodland	8.9
Agricultural Buildings	2.1
Open Water	1.4
Not Surveyed	Nil
Total agricultural land area	52.7
Total survey area	79.4

* Grade/category not present within survey area

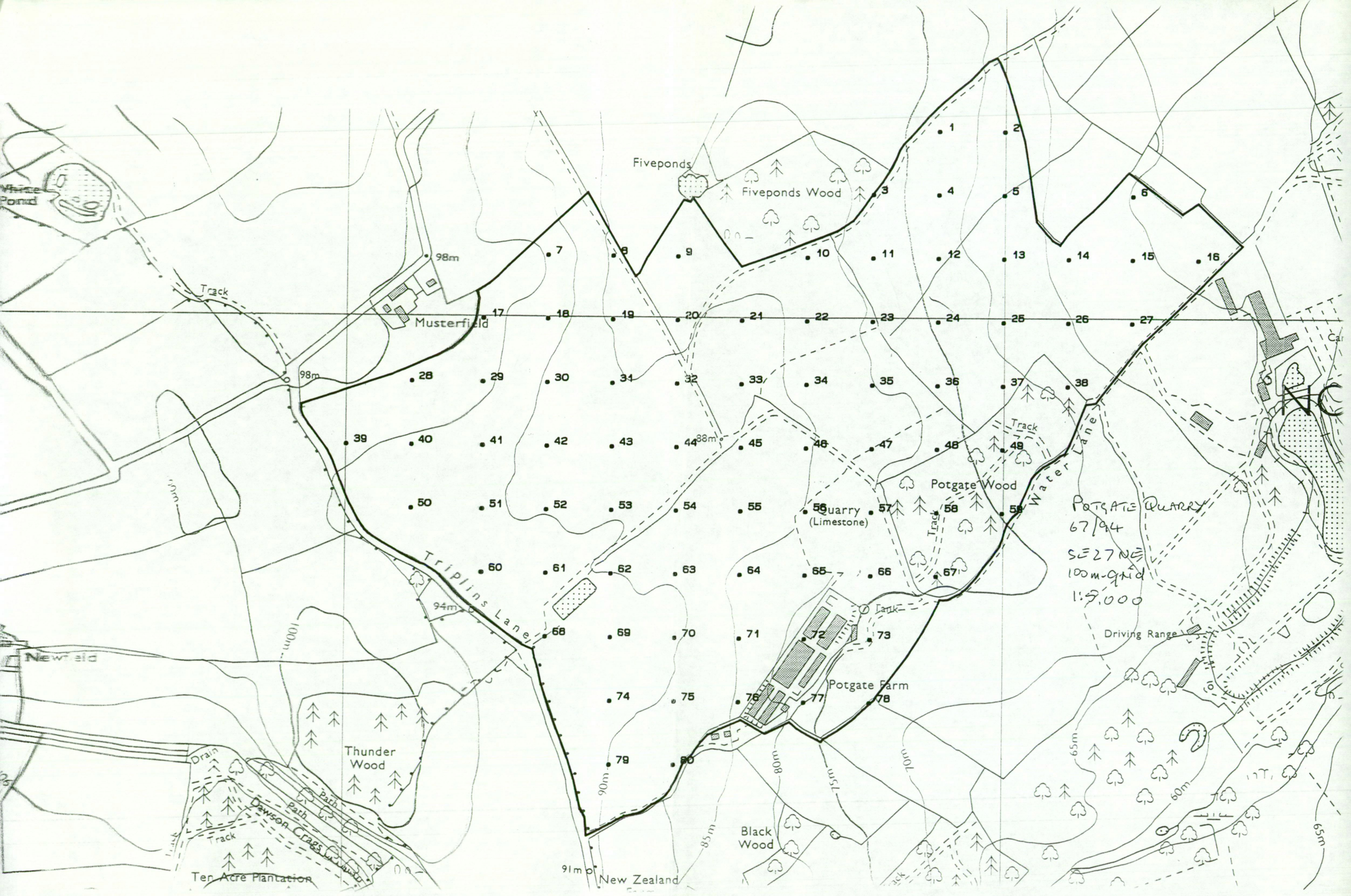


Further details contained in MAFF (1988) Agricultural Land Classification of England and Wales - Revised guidelines and criteria for grading the quality of agricultural land. MAFF (Publications), London SE99 7TP.

The information is accurate at the base map scale but any enlargement would be misleading.

Reproduction in whole or in part by any means is prohibited without the prior permission of MAFF.

Surveyed and drawn by the Resource Planning Team, ADAS Statutory Unit Leeds
 Based on the 1983 Ordnance Survey 1:10,000 map with the permission of the Controller of Her Majesty's Stationery Office.
 Source Map(s) SE 27 NE
 Reference no. 67/94



POTGATE QUARRY
67/94
SE 27 NE
100m grid
1:5,000

Fiveponds

Fiveponds Wood

Potgate Wood

Thunder Wood

Black Wood

Ten Acre Plantation

Quarry (Limestone)

Potgate Farm

Musterfield

Newfield

New Zealand

NC

Track

98m

98m

91m

88m

94m

90m

85m

80m

75m

70m

65m

60m

65m

Driving Range

Drain

Dawson Crags

Track

Path

Path

Track

Track

Track

Bank

Car



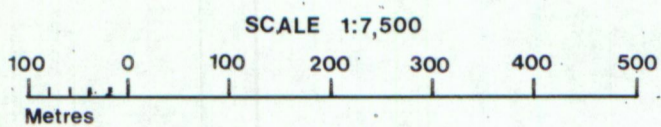
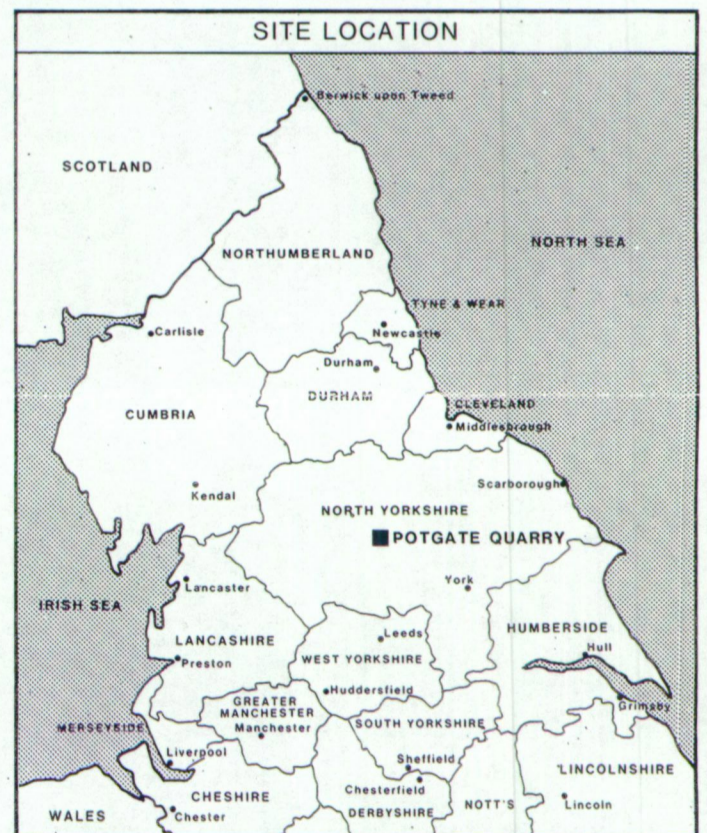
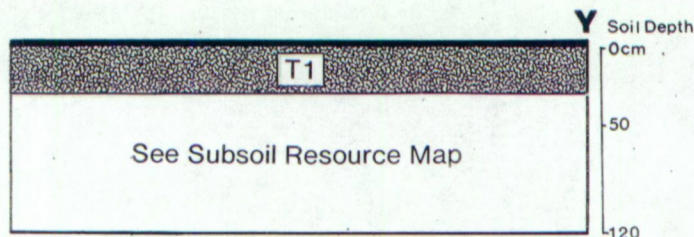

POTGATE QUARRY, NORTH STAINLEY

Topsoil Resource Map

Unit	Soil Texture	Soil Thickness(cm)			Area (ha)	Volume* ¹ (000m ³)
		Min.	Median	Max.		
T1	Medium	15	30	40	61.4	184.2

*¹ Volume at median unit thickness.

No Soil Resources



MAFF Ministry of Agriculture,
Fisheries and Food.

Information compiled by Resource Planning Team
ADAS Statutory Group Leeds.

Map produced by Resource Planning Cartographic Unit.

Project Number 67/94

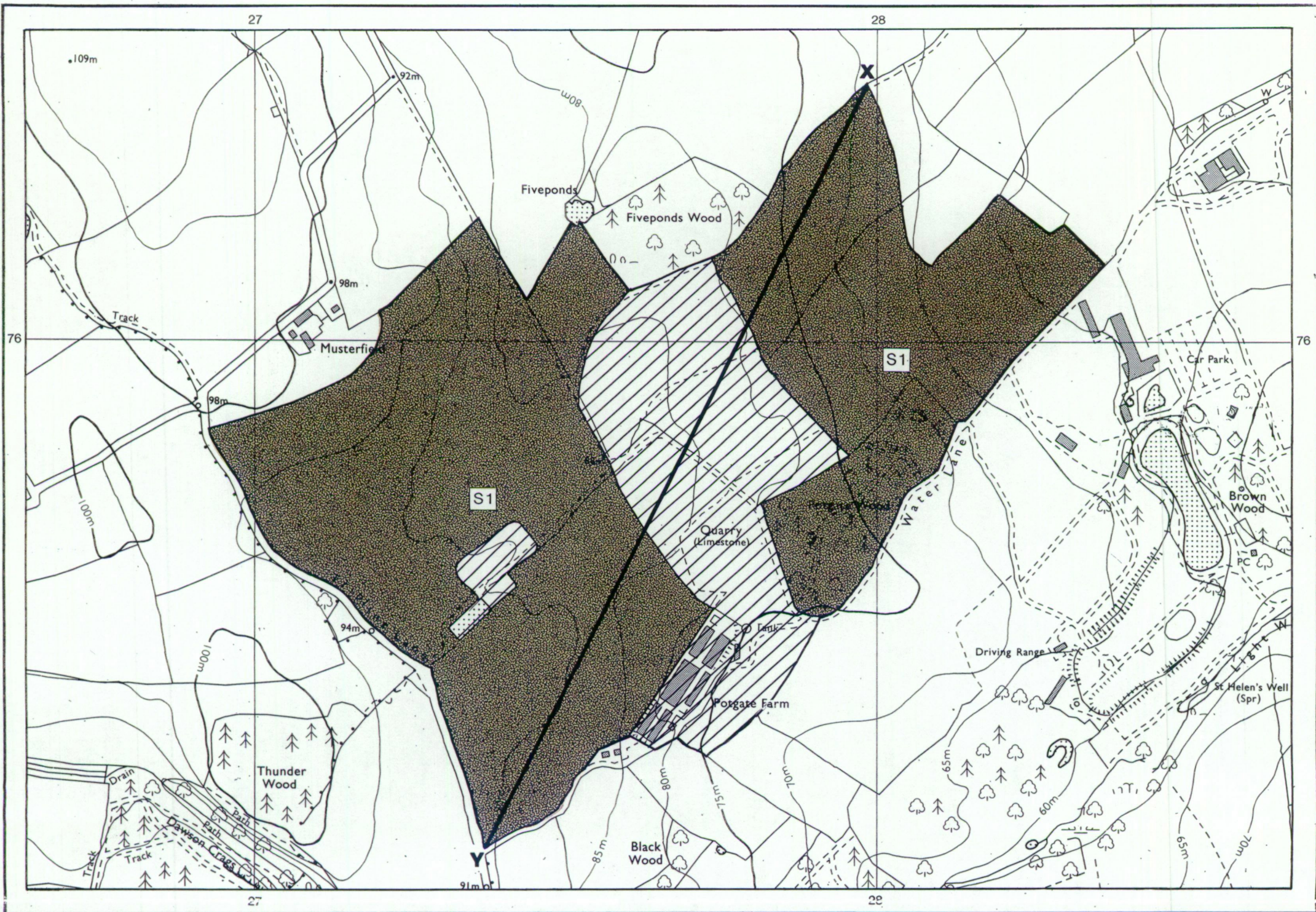
Ordnance Survey maps reproduced with the permission
of the Controller H.M.S.O.

© Crown Copyright Reserved 1994

SOURCE MAPS

1:10,000


SE 27 NE

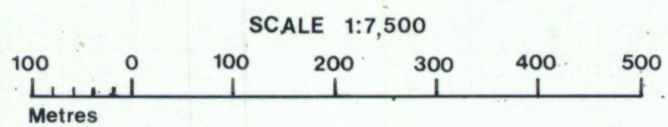
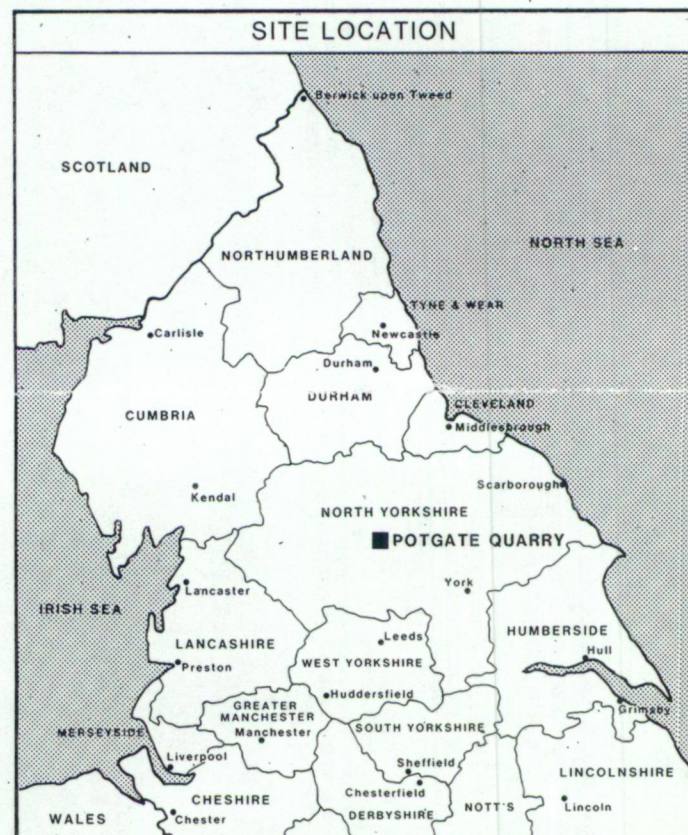




POTGATE QUARRY, NORTH STAINLEY

Subsoil Resource Map

Unit	Soil Texture	Mean Soil Thickness(cm)	Area (ha)	Volume (000m ³)
S1	Medium/Heavy	91	61.4	558.7

 No Soil Resources



MAFF Ministry of Agriculture,
Fisheries and Food.

Information compiled by Resource Planning Team
ADAS Statutory Group Leeds.
Map produced by Resource Planning Cartographic Unit.
Project Number 67/94
Ordnance Survey maps reproduced with the permission
of the Controller H.M.S.O.
©Crown Copyright Reserved 1994

SOURCE MAPS

1:10,000

SE 27 NE