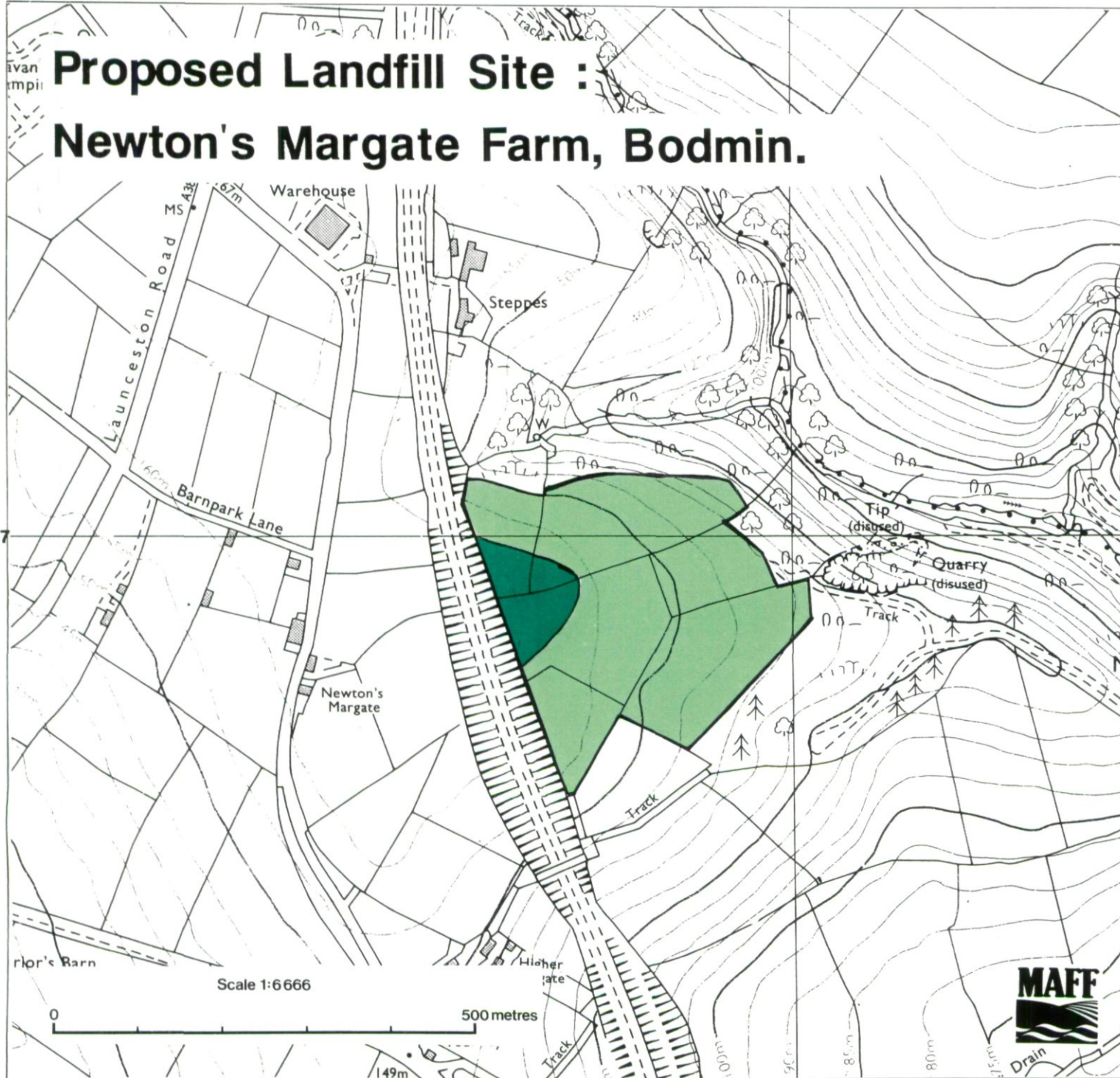


Proposed Landfill Site : Newton's Margate Farm, Bodmin.




Ministry of Agriculture, Fisheries and Food Agricultural Land Classification

Agricultural Land			
ALC grade	Agricultural land quality	Degree of limitation	
Grade 1	Excellent	None or very minor	
Grade 2	Very good	Minor	
Grade 3a	Good	Moderate	
Grade 3b	Moderate	Moderate to severe	
Grade 4	Poor	Severe	
Grade 5	Very poor	Very severe	

Other Land Categories			
Urban	Agricultural buildings		
Non - agricultural	Open water		
Woodland	Not surveyed		
		*	*

*Grade-/Category not present within survey area

Further details contained in revised Agricultural Land Classification M.A.F.F. 1988



The information is accurate at the base map scale but any enlargement would be misleading.

Reproduction in whole or in part by any means is prohibited without the prior permission of M.A.F.F.

Surveyed by the Resource Planning Group June 92. Map produced by the Cartographic Unit, Farm and Countryside Service, M.A.F.F. Bristol. Ref no. 42/92

Based upon the 1985 Ordnance Survey 1:10 000 map with the permission of The Controller of Her Majesty's Stationery Office. Crown Copyright Reserved. Crown Copyright Reserved '92



Topsoil

Proposed Landfill Site :
Newton's Margate Farm, Bodmin.

Materials and Volumes

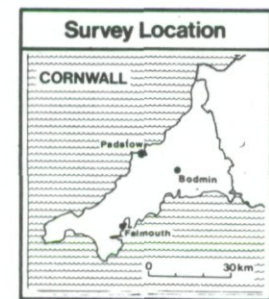
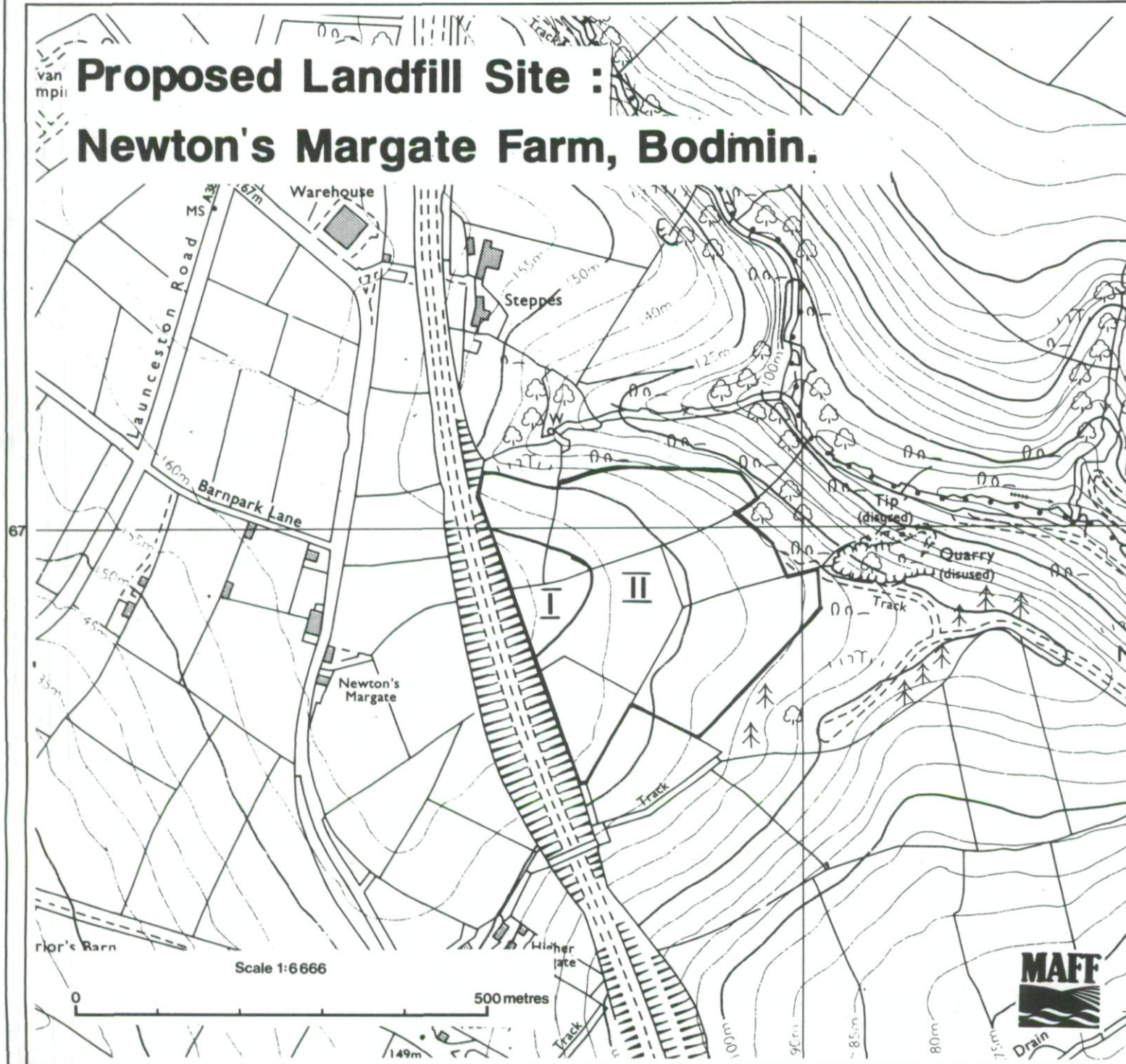
Map Unit	Average Depth (cm)	Area (ha)	Volume (m ³)
I	0-30	0.9	2700
II	0-30	8.9	26700
			29400

Textures

I MCL

II HCL

□ Non Agricultural



The information is accurate at the base map scale but any enlargement would be misleading.

Reproduction in whole or in part by any means is prohibited without the prior permission of M.A.F.F.

Surveyed by the Resource Planning Group June 92 Map produced by the Cartographic Unit, Farm and Countryside Service, M.A.F.F., Bristol. Ref.no. 42/92

Based upon the 1985 Ordnance Survey 1:10000 map with the permission of The Controller of Her Majesty's Stationary Office, Crown Copyright Reserved.

© Crown Copyright Reserved '92



Subsoil

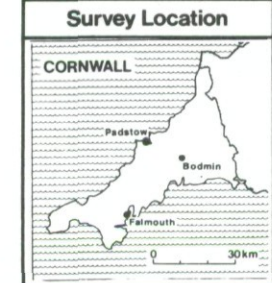
Materials and Volumes

Map Unit	Average Depth (cm)	Area (ha)	Volume (m ³)
I II (Upper)	30-50	9.8	19600
I II (Lower)	50-120	9.8	68600
			88200

Textures

I II (Upper)	HCL
I II (Lower)	C,HCL

 Non Agricultural



The information is accurate at the base map scale but any enlargement would be misleading.

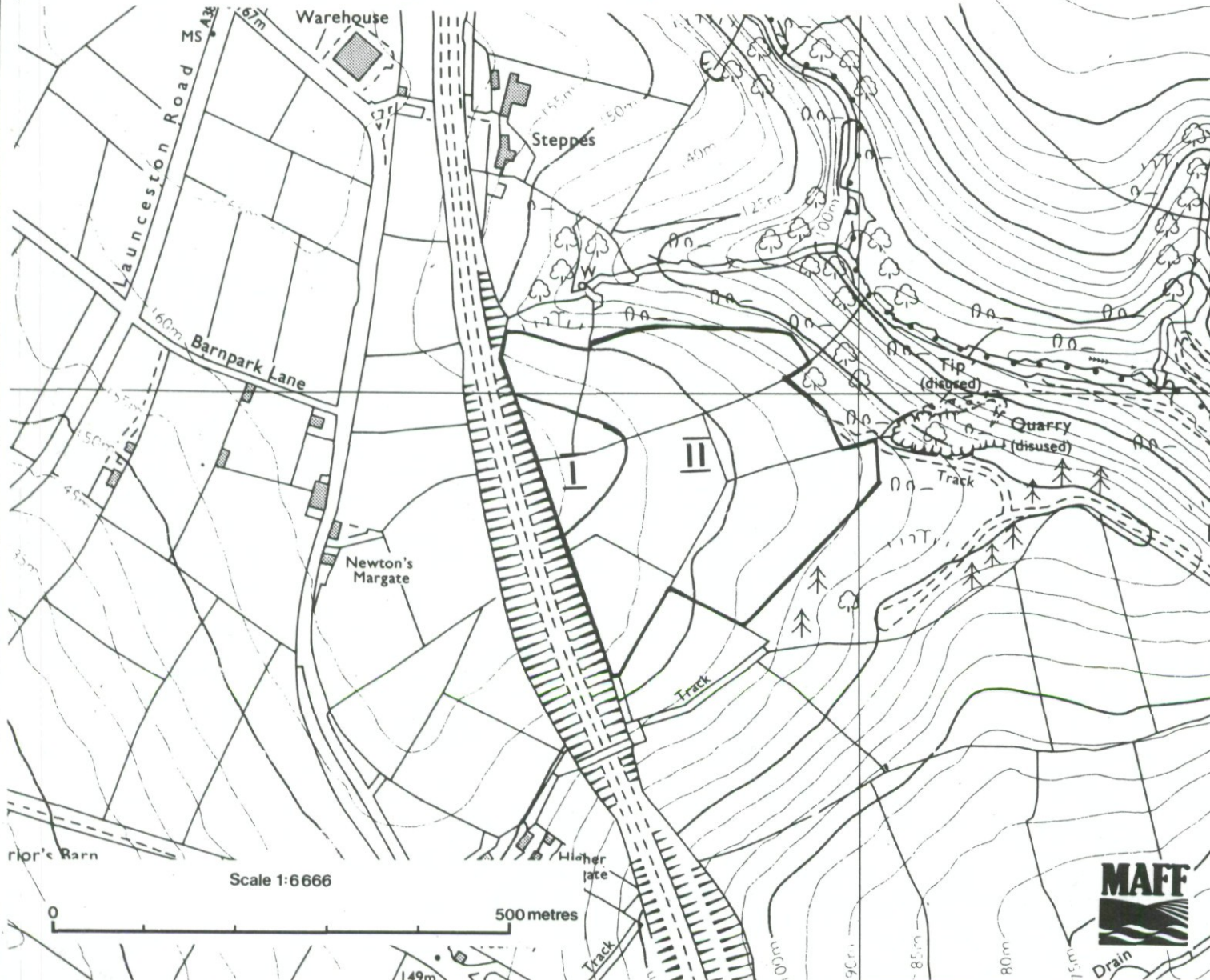
Reproduction in whole or in part by any means is prohibited without the prior permission of M.A.F.F.

Surveyed by the Resource Planning Group June 92 · Map produced by the Cartographic Unit, Farm and Countryside Service, M.A.F.F. Bristol. Ref.no. 42/92

Based upon the 1985 Ordnance Survey 1:10 000 map with the permission of The Controller of Her Majesty's Stationery Office, Crown Copyright Reserved.

© Crown Copyright Reserved '92

Proposed Landfill Site :
Newton's Margate Farm, Bodmin.



42/92

