

FIELD 3661 WETHERAL, CARLISLE

Proposed Residential Development (Planning Appeal)


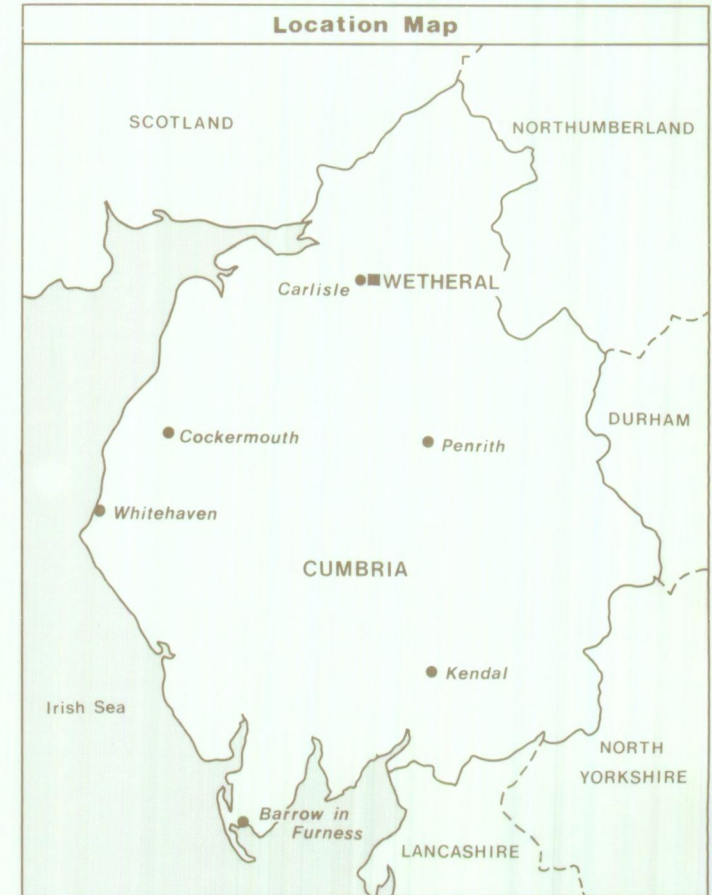
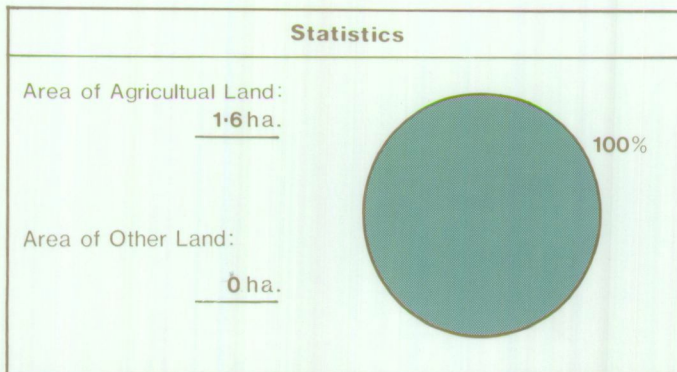
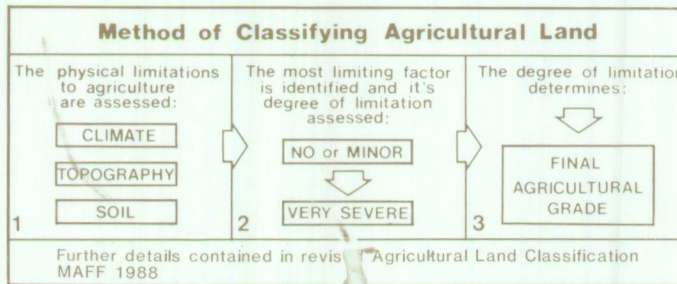


Ministry of Agriculture,
Fisheries and Food.

Agricultural Land Classification

Agricultural Land			
Agricultural Grades	Agricultural Land Quality	Area within the site (ha.)	
Grade 1	Excellent	Nil	<input type="text"/>
Grade 2	Very Good	Nil	<input type="text"/>
Grade 3	Good	1.6 ha.	<input type="text"/>
	Moderate	Nil	<input type="text"/>
Grade 4	Poor	Nil	<input type="text"/>
Grade 5	Very Poor	Nil	<input type="text"/>

Land in Other Categories		
		Area within the site (ha.)
Urban <i>Including housing, industry, commerce, derelict land, sports facilities, transport.</i>	<input type="text"/>	Nil
Non-agricultural <i>Including golf courses, parks, sports fields, allotments, airfields.</i>	<input type="text"/>	Nil
Woodland <i>Farm woodland</i>	<input type="text"/>	Nil
<i>Commercial woodland</i>	<input type="text"/>	Nil
Agricultural buildings <i>Including glasshouses</i>	<input type="text"/>	Nil
Open water	<input type="text"/>	Nil
Land not surveyed	<input type="text"/>	Nil



Information compiled by Resource Planning Group,
Farm and Countryside Service, Leeds R.O.
Map produced by Resource Planning Cartographic Unit,
Project Number 25/89
Ordnance Survey maps reproduced with the
permission of the Controller, H.M.S.O.
© Crown Copyright Reserved 1989

SOURCE MAPS
1:2,500
NY 4654

462

463

464

465

547

547

546

546

3661

FIELD 3661

462

463

464

465

Berrymount
Applegarth

Caerluel

Skelton House

Acorn Bank

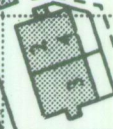

Jessamine Cottage

Braehead

Pleasant View

B M 213.57

+ 210



FIELD 3661 WETHERAL, CARLISLE

Proposed Residential Development (Planning Appeal)

Agricultural Land Classification



Information compiled by Resource Planning Group,
Farm and Countryside Service, Leeds R.O.
Map produced by Resource Planning Cartographic Unit.
Project Number 25/89
Ordnance Survey maps reproduced with the
permission of the Controller, H.M.S.O.
© Crown Copyright Reserved 1989

SOURCE MAPS

1:2,500

NY 4654

SCALE-1:1,250



Ministry of Agriculture,
Fisheries and Food.

Location of Soil Auger Borings and Soil Pits

Soil Auger Borings •
Soil Pits ■



462

463

464

465

547

547

546

546

1

2

3

4

3661

PIT

6

7

5

8

FIELD 3661

Braehead

Jessamine Cottage

Acorn Bank

Skelton House

Caerluel

Pleasant View

B M 213-57

+ 210

Berymount
Applearth

462

463

464

465