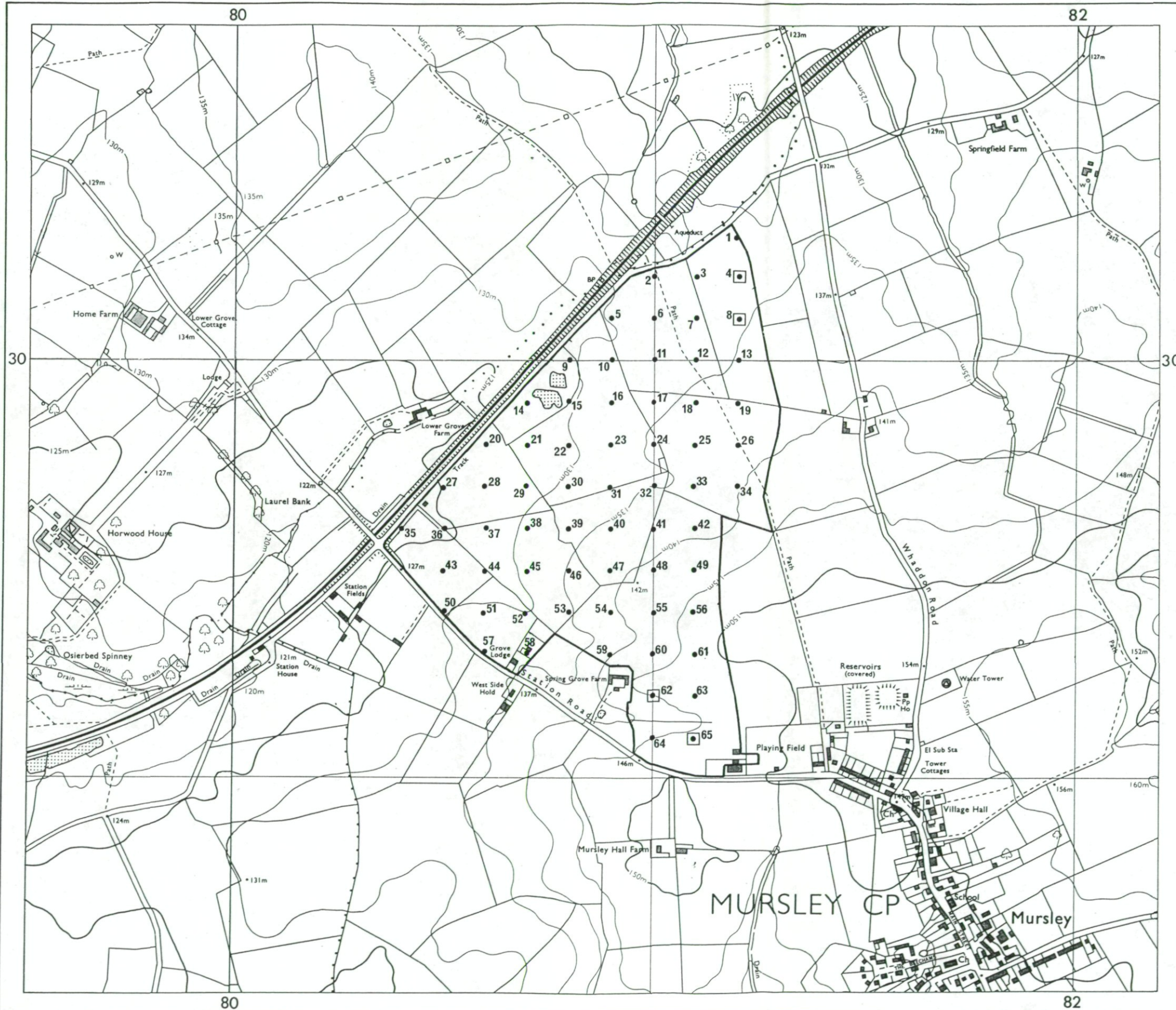


Lower Spring Grove Farm, Mursley. BUCKS.

Location of Auger Borings

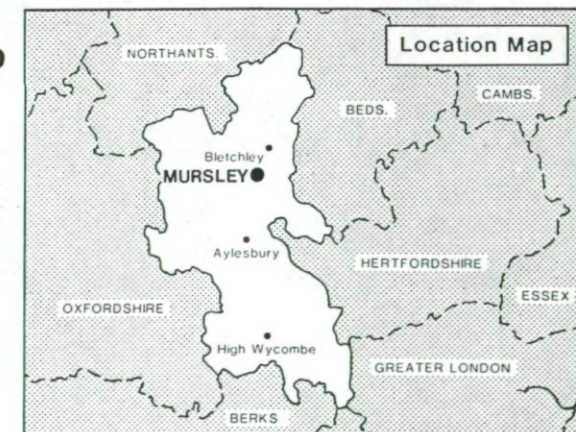


- 5 Auger boring
- ② Profile pit

Surveyed by the Resource Planning Group 4 / 91
 Map compiled and produced by the Cartographic Unit,
 Farm and Countryside Service, South East Region, Reading.

Reference no. 0304 / 045 / 90

SOURCE MAPS
OS 1:10,000
SP 72 NE
SP 73 SE
SP 82 NW
SP 83 SW



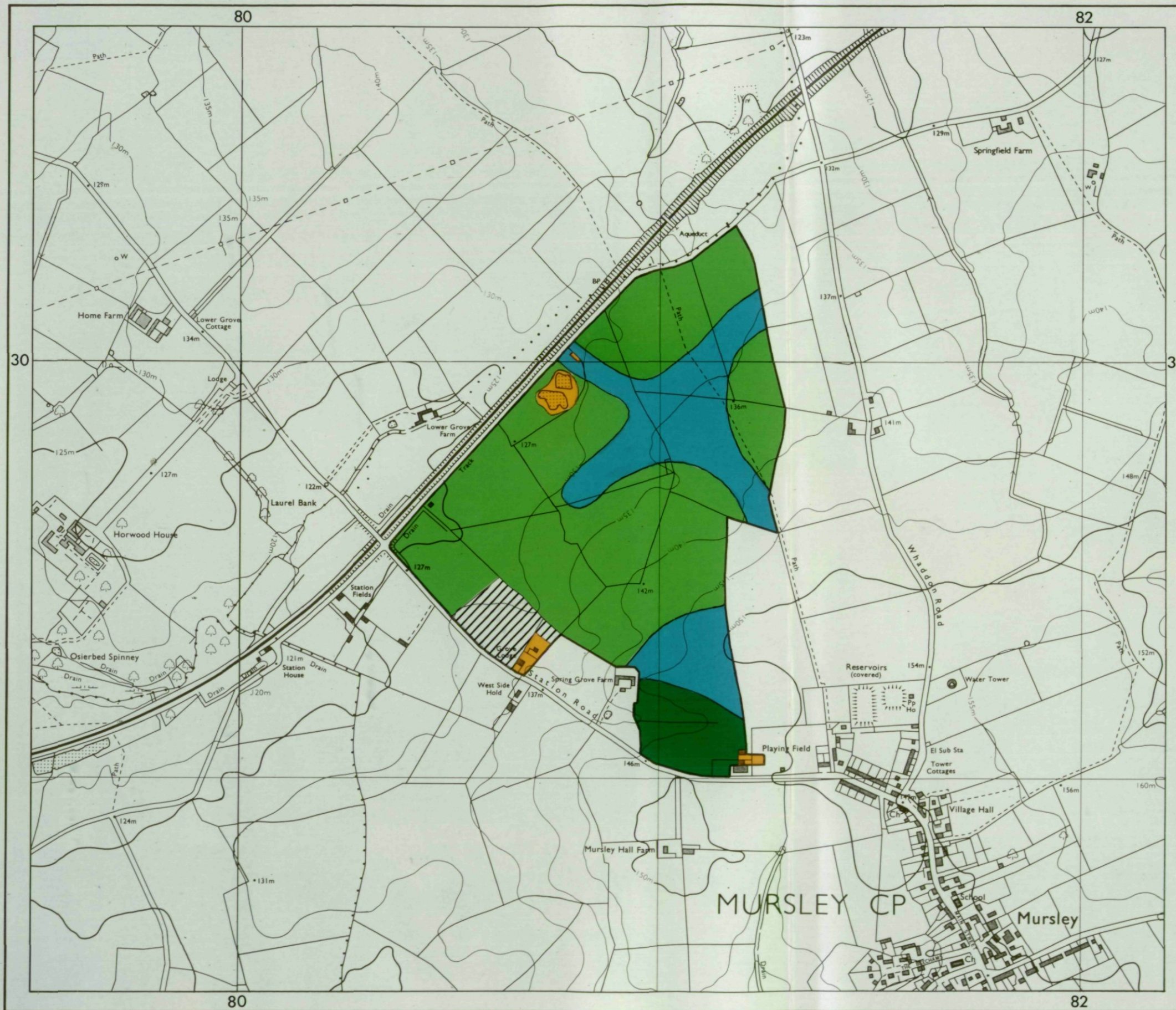
Ordnance Survey information reproduced with the sanction of
 the Controller, H.M.S.O.

Reproduction of this map in whole or in part is prohibited without
 the prior permission of M.A.F.F.

This map is accurate only at the scale shown.

Lower Spring Grove Farm, Mursley. BUCKS.

Agricultural Land Classification



AGRICULTURAL LAND

Grade	Quality	Area	% of Total
Grade 1	Not present	excellent	ha %
Grade 2	very good	15.1 ha	24.6 %
Grade 3a	good	4.5 ha	7.3 %
Grade 3b	moderate	41.8 ha	68.1 %
Grade 4	Not present	poor	ha %
Grade 5	Not present	very poor	ha %

Total area of agricultural land surveyed 61.4 ha

Agricultural buildings	Not present
Woodland	Not present
Not surveyed	

NON-AGRICULTURAL LAND

Land predominantly in urban use	Not present
Land in non-agricultural use	
Total area of site	65.7 ha

For further information consult "Agricultural Land Classification of England and Wales (Revised guidelines and criteria for grading the quality of agricultural land)", M.A.F.F., 1988.

SOURCE MAPS
OS 1:10,000
SP 72 NE
SP 73 SE
SP 82 NW
SP 83 SW



Surveyed by the Resource Planning Group 4 / 91
 Map compiled and produced by the Cartographic Unit,
 Farm and Countryside Service, South East Region, Reading.
 Reference no. 0304 / 045 / 90

Ordnance Survey information reproduced with the sanction of
 the Controller, H.M.S.O.

Reproduction of this map in whole or in part is prohibited without
 the prior permission of M.A.F.F.

This map is accurate only at the scale shown.