


Agricultural Land Classification

East Hampshire Local Plan

Site 683: Land between Brislands Lane and Winchester Road, Four Marks. (Revised)

Legend		
	Quality	Area (ha)
Grade 1	Excellent	Nil
Grade 2	Very Good	Nil
Grade 3a	Good	Nil
Grade 3b	Moderate	5.2
Grade 4	Poor	Nil
Grade 5	Very Poor	Nil
	Agricultural land not surveyed	Nil
	Other land	4.5
Site Boundary		
Total survey area		5.2
Total site area		9.7
* Not present within survey area		



Further details contained in MAFF (1988) Agricultural Land Classification of England and Wales - Revised guidelines and criteria for grading the quality of agricultural land. MAFF (publications), London SE99 7TP. The information is accurate at base map scale but any enlargement would be misleading. Reproduction in whole or in part by any means is prohibited without the prior permission of MAFF.

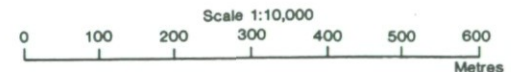
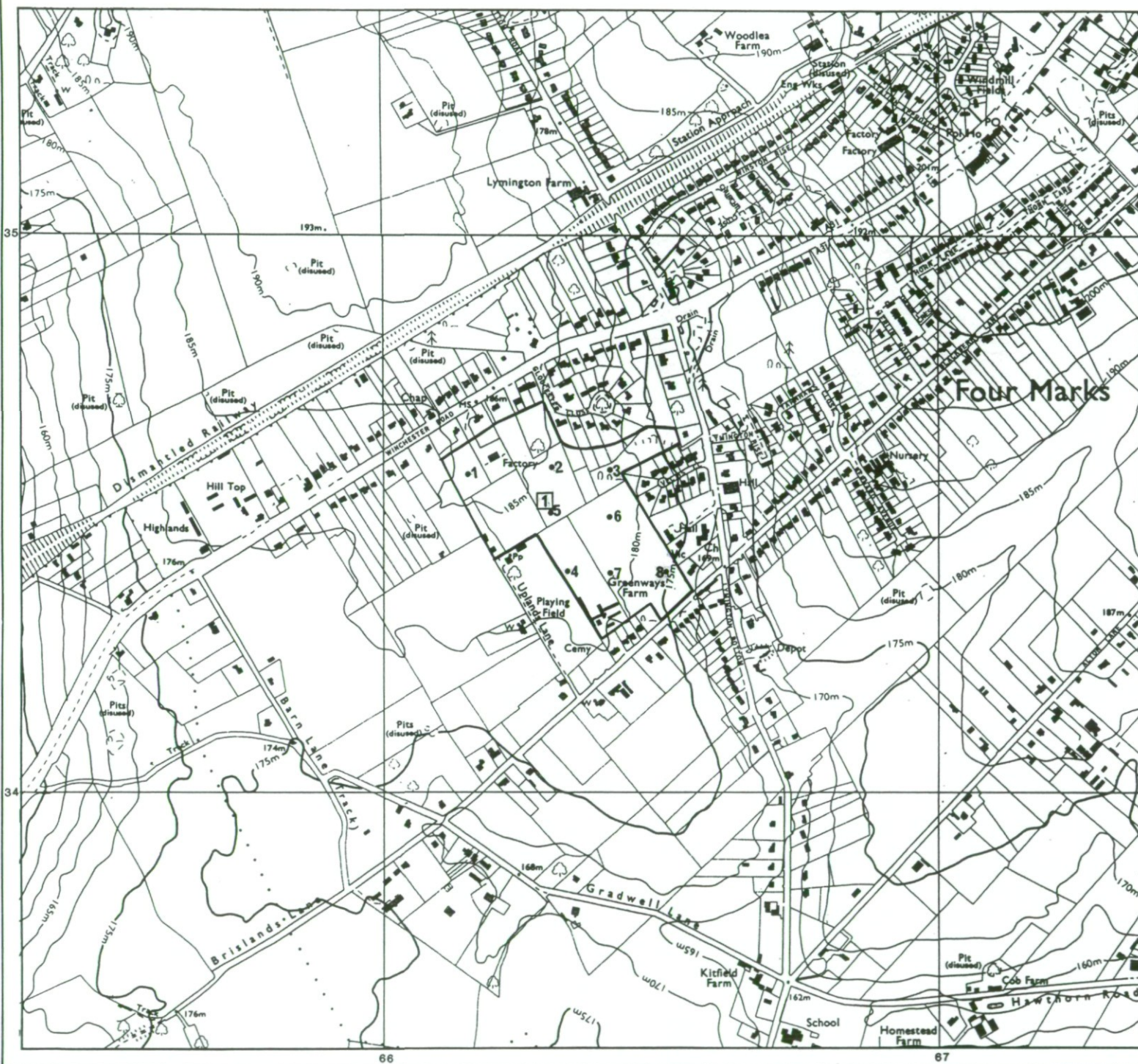
Surveyed and drawn by the Resource Planning Team, FRCA, Reading

Based on the 1981 Ordnance Survey 1:10,000 map with the permission of the Controller of Her Majesty's Stationery Office. Unauthorised reproduction infringes Crown copyright and may lead to prosecution or civil proceedings. MAFF Licence No: GD272361
 Source maps: SUG3NE, SE
 Reference no: 1502 F008 F95 © Crown Copyright Reserved 1999



Location of Auger Borings East Hampshire Local Plan Site 683: Land Between Brislands Lane and Winchester Road, Four Marks

- 5 Auger boring
- ② Profile pit



The information is accurate at the base map scale but any enlargement would be misleading.

Reproduction in whole or part by any means is prohibited without the prior permission of MAFF.

Surveyed and drawn by the Resource Planning Team, ADAS Statutory Unit, Guildford Based on the 1981 Ordnance Survey 10,000 map with the permission of the Controller of Her Majesty's Stationery Office.

Source Map(s): SU 83 NE, SE
Reference no. 1602/008/95 EL 16/488
© Crown Copyright Reserved 1995