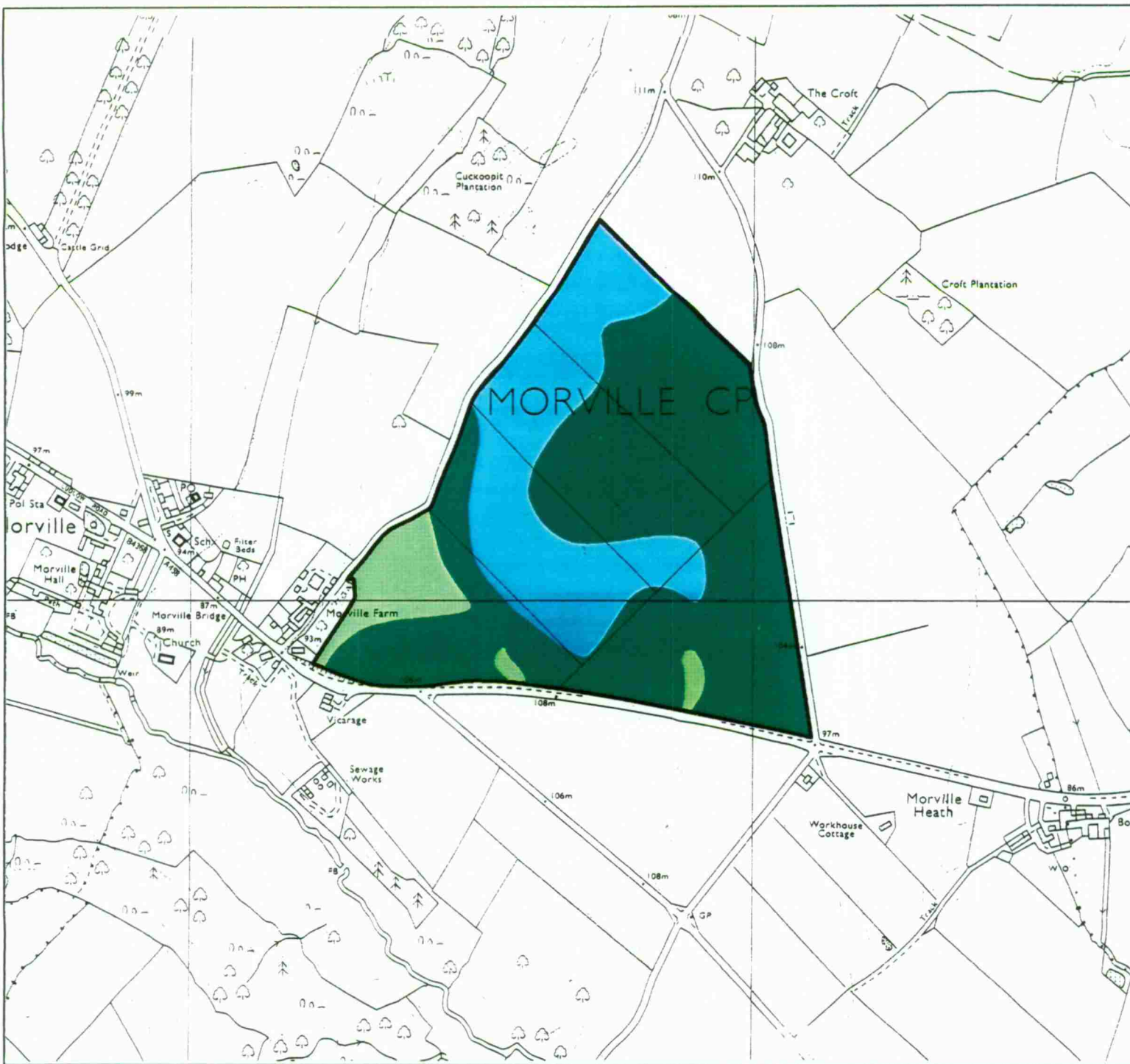



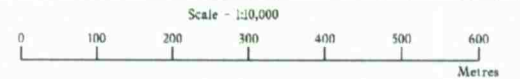


Agricultural Land Classification Shropshire Minerals L.P. Objection 35/5114



Legend

	Quality	Area (ha)
Grade 1	Excellent	Nil
Grade 2	Very Good	13.5
Grade 3a	Good	29.1
Grade 3b	Moderate	3.5
Grade 4	Poor	Nil
Grade 5	Very Poor	Nil
	Agricultural land not surveyed	Nil
	Other land	Nil
	Boundary of survey area	
Total agricultural land area		46.1
Total survey area		46.1
* Not present within survey area		





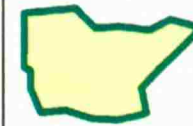
Further details contained in MAFF (1988) Agricultural Land Classification of England and Wales - Revised guidelines and criteria for grading the quality of agricultural land. Maff (publications), London SE99 7TP. The information is accurate at base map scale but any enlargement would be misleading. Reproduction in whole or in part by any means is prohibited without the prior permission of MAFF.

Surveyed and drawn by FRCA, Wolverhampton.
Based on the 1979 Ordnance Survey 1:10000 map with the permission of the Controller of Her Majesty's Stationery Office. Unauthorised reproduction infringes Crown copyright and may lead to prosecution or civil proceedings. MAFF Licence No: GD272361
Source map(s): SO69SE
Reference no: 098/96 © Crown Copyright Reserved 1997


Agricultural Land Classification Shropshire Minerals L.P. Objection 35/5114 Sample Point Map

Legend

-  1 Location of soil pit
-  1 Location of auger sample point



Boundary of
survey area



Further details contained in MAFF (1988) Agricultural Land Classification of England and Wales - Revised guidelines and criteria for grading the quality of agricultural land. Maff (publications), London SE99 7TP. The information is accurate at base map scale but any enlargement would be misleading. Reproduction in whole or in part by any means is prohibited without the prior permission of MAFF.

Surveyed and drawn by FRCA, Wolverhampton.

Based on the 1979 Ordnance Survey 1:10000 map with the permission of the Controller of Her Majesty's Stationery Office. Unauthorised reproduction infringes Crown copyright and may lead to prosecution or civil proceedings. MAFF Licence No: GD272361
Source map(s): SO69SE
Reference no: 098/96

© Crown Copyright Reserved 1997

