



Site 14.

# HARROGATE LOCAL PLAN

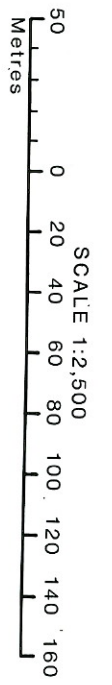
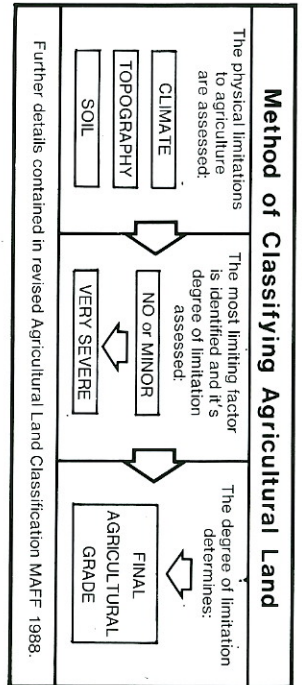
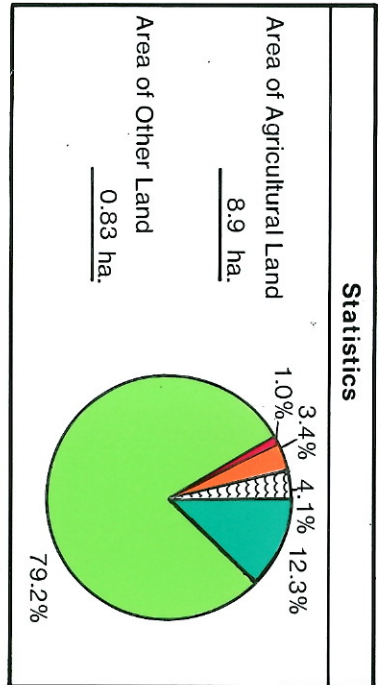
## Site 14

### Agricultural Land Classification

Agricultural Grades	Agricultural Land Quality	Area within the site (ha.)
GRADE 1	Excellent	Nil
GRADE 2	Very Good	Nil
GRADE 3	Good	1.2
GRADE 4	Poor	Nil
GRADE 5	Very Poor	Nil

Land in Other Categories		Area within the site (ha.)
Urban Including housing, industry, commerce, derelict land, sports facilities, transport	0.1	
Non-agricultural Including golf courses, parks, sports fields, allotments, airfields	0.33	
Woodland Farm Woodland	Nil	
Commercial Woodland	Nil	
Agricultural buildings Including glasshouses	Nil	
Open water	0.4	
Land not surveyed	Nil	



**MAFF** Ministry of Agriculture, Fisheries and Food.



Information compiled by Resource Planning Team  
 ADAS Statutory Group Leeds.  
 Map produced by Resource Planning Cartographic Unit.  
 Project Number 23/93

Ordnance Survey maps reproduced with the permission of the Controller H.M.S.O.  
 ©Crown Copyright Reserved 1993

**SOURCE MAPS**  
 1:10,000  
 SE 35 SW





Harrogate Local Plan,  
 Site 14.  
 Scale 1:2,500  
 1 boring per hectare  
 Job No 23/93  
 SE 35 SW

AGRICULTURAL LAND		NON-AGRICULTURAL LAND	
	Grade 1		Non agricultural
	Grade 2		Urban
	Sub-Grade 3a		open water
	Sub-Grade 3b		
	Grade 4		
	Grade 5		