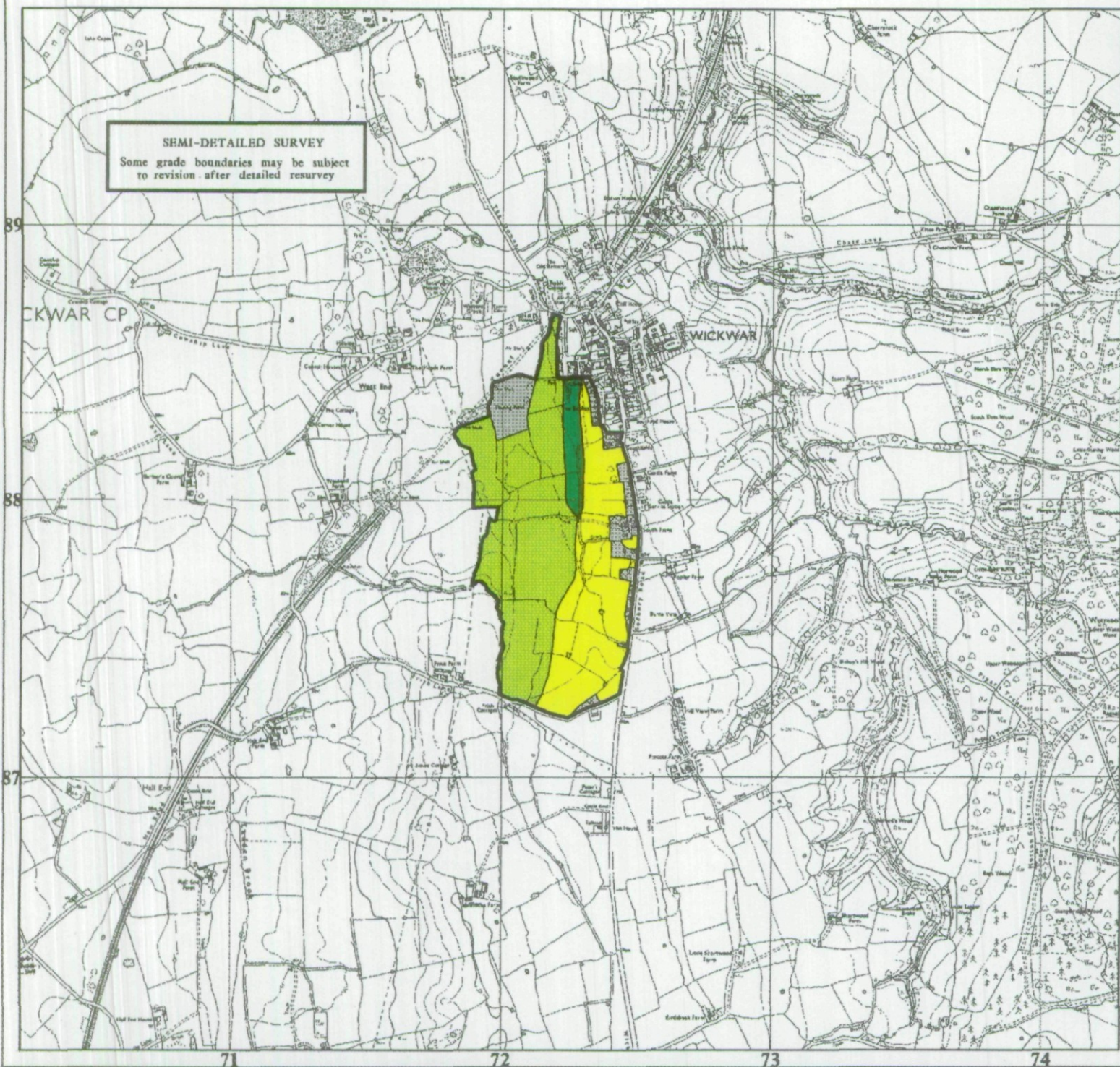






Wickwar

SEMI-DETAILED SURVEY
Some grade boundaries may be subject
to revision after detailed resurvey



Legend

	Quality	Area (ha)
Grade 1	Excellent	0
Grade 2	Very Good	0
Grade 3a	Good	3
Grade 3b	Moderate	31
Grade 4	Poor	21
Grade 5	Very Poor	0
	Agricultural land not surveyed	0
	Other land	7
	Boundary of survey area	
Total agricultural land area		55
Total survey area		62
* Not present within survey area		








Further details contained in MAFF (1988) Agricultural Land Classification of England and Wales - Revised guidelines and criteria for grading the quality of agricultural land. MAFF (publications), London SE99 7TP. The information is accurate at base map scale but any enlargement would be misleading. Reproduction in whole or in part by any means is prohibited without the prior permission of MAFF.


Surveyed and drawn by the Resource Planning Team, ADAS Statutory Unit, Taunton. Based on the 1982 Ordnance Survey 1:40,000 map with the permission of the Controller of Her Majesty's Stationery Office. Unauthorised reproduction infringes Crown copyright and may lead to prosecution or civil proceedings. MAFF Licence No: GD272361
Source map(s): ST78NW
Reference no: 4-97 © Crown Copyright Reserved 1997

Wickwar

Sample Point Map

Legend

-  Location of soil pit
-  Location of auger sample point
-  Boundary of survey area
-  Agricultural land not surveyed
-  Other land



Further details contained in MAFF (1980) Agricultural Land Classification of England and Wales - Revised guidelines and criteria for grading the quality of agricultural land. *Maif* (publications), London SE99 7TP. The information is accurate at base map scale but any enlargement would be misleading. Reproduction in whole or in part by any means is prohibited without the prior permission of MAFF.

Surveyed and drawn by the Resource Planning Team, ADAS Statutory Unit, Taunton. Based on the 1982 Ordnance Survey 1:50,000 map with the permission of the Controller of Her Majesty's Stationery Office. Unauthorised reproduction infringes Crown copyright and may lead to prosecution or

Source map(s): ST78NW
Reference no: 4-97

© Crown Copyright Reserved 1997

