

**Agricultural Land Classification**

**Bredon Road,  
Tewkesbury**

**Sample Point Map**

**Legend**


■ 1 Location of soil pit

■ 1 Location of auger  
sample point

 Boundary of  
survey area

 Agricultural land not  
surveyed

 Other land



Further details contained in MAFF (1988) Agricultural Land Classification of England and Wales - Revised guidelines and criteria for grading the quality of agricultural land. Maff (publications), London SE99 7TP. The information is accurate at base map scale but any enlargement would be misleading.

Reproduction in whole or in part by any means is prohibited without the prior permission of MAFF.

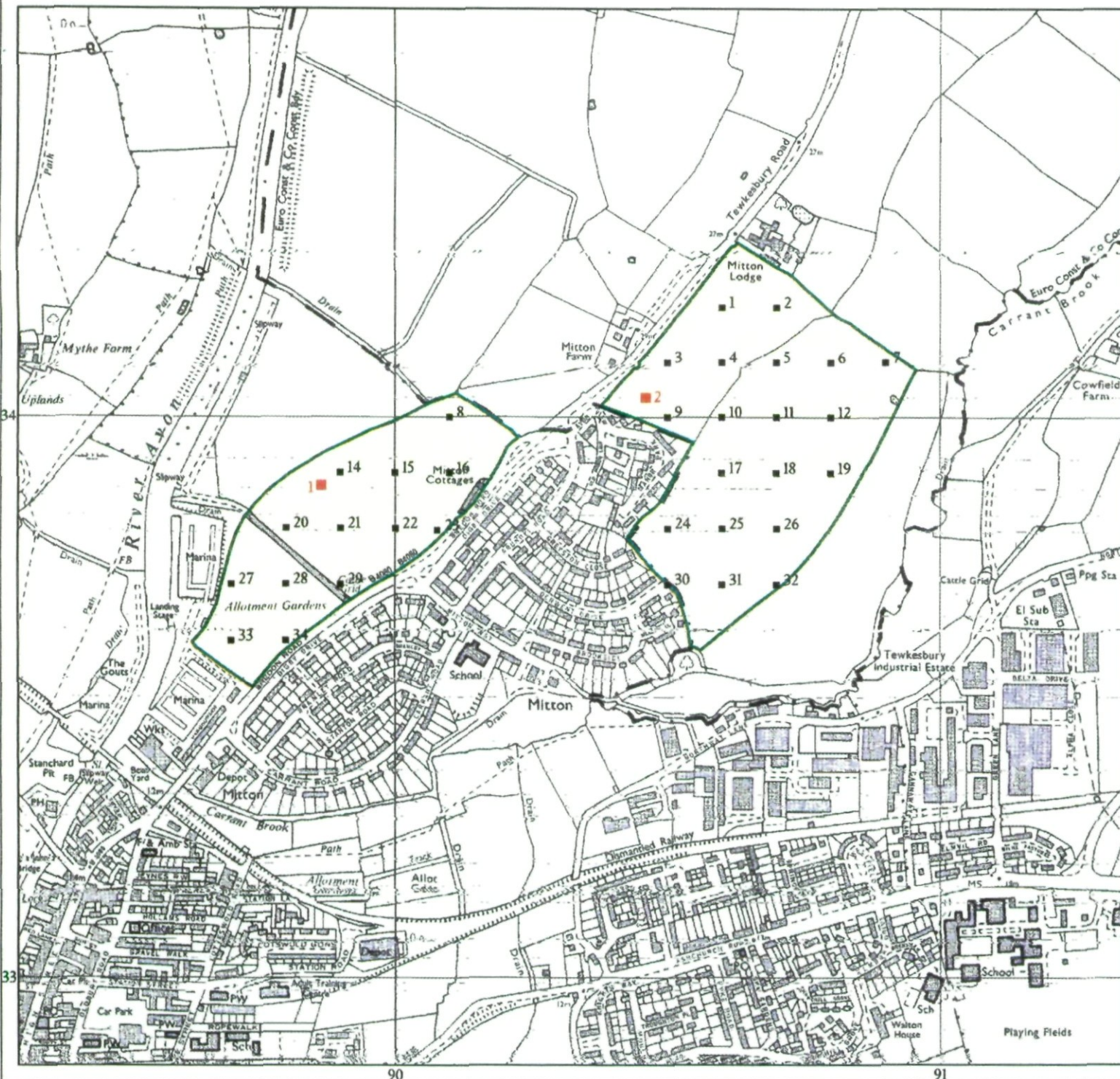
Surveyed and drawn by the Resource Planning Team, FRCA Western Region.

Based on the 1972 Ordnance Survey 10000 map with the permission of the Controller of Her Majesty's Stationery Office. Unauthorised reproduction infringes Crown copyright and may lead to prosecution or civil proceedings. MAFF Licence No: GD272361

Source map(s): SO938W,SO83SE

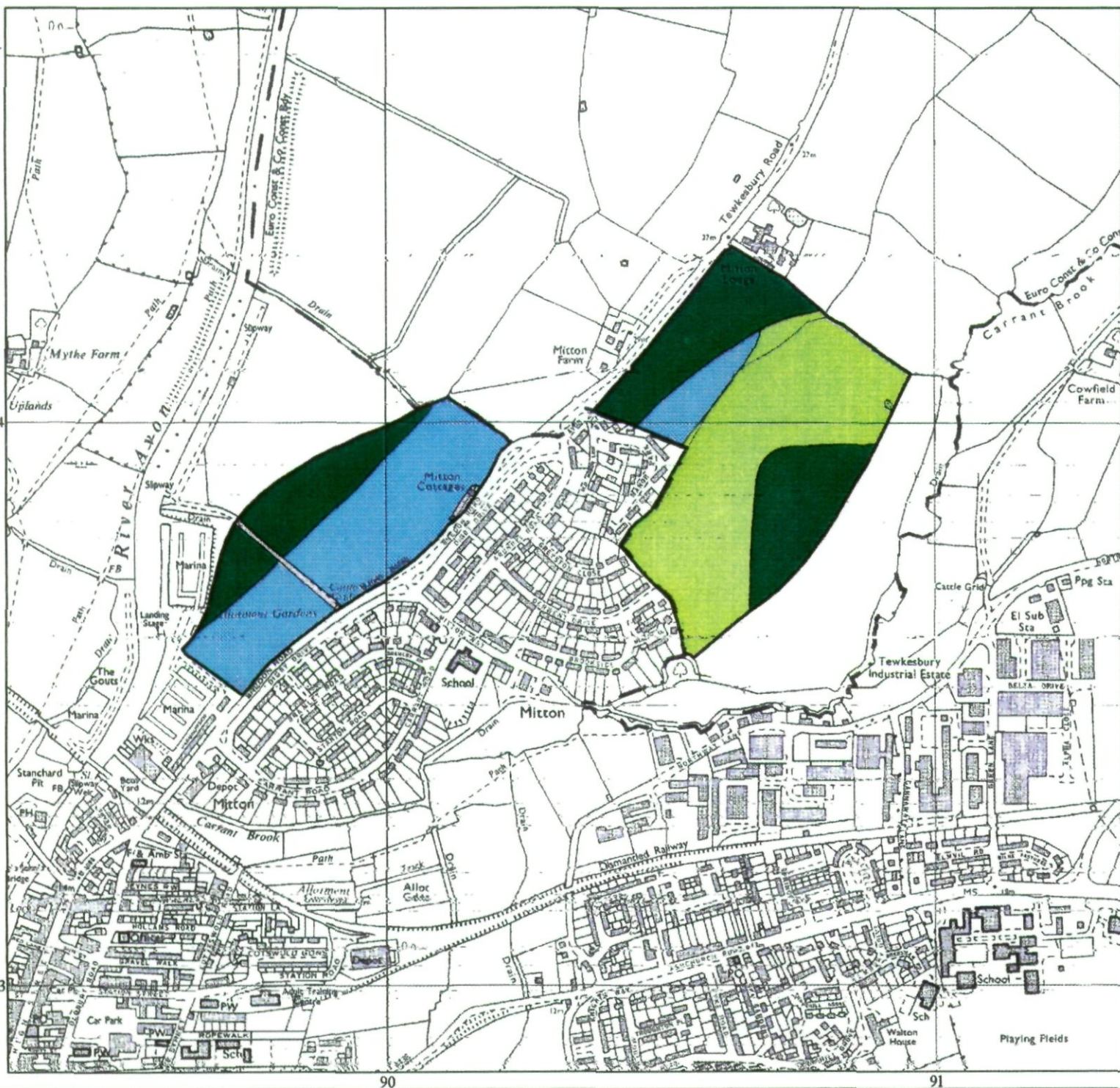
Reference no: 5/99

© Crown Copyright Reserved 1998




**Agricultural Land Classification**

**Bredon Road,  
Tewkesbury**



**Legend**

Grade	Quality	Area (ha)
Grade 1	Excellent	0.0
Grade 2	Very Good	10.9
Grade 3a	Good	12.0
Grade 3b	Moderate	12.5
Grade 4	Poor	0.0
Grade 5	Very Poor	0.0
	Agricultural land not surveyed	0.0
	Other land	0.4
Boundary of survey area		
Total agricultural land area		35.4
Total survey area		35.8
* Not present within survey area		



Further details contained in MAFF (1988) Agricultural Land Classification of England and Wales - Revised guidelines and criteria for grading the quality of agricultural land. Maiff (publications), London SE99 7TP. The information is accurate at base map scale but any enlargement would be misleading. Reproduction in whole or in part by any means is prohibited without the prior permission of MAFF.

Surveyed and drawn by the Resource Planning Team, FRCA Western Region. Based on the 1972 Ordnance Survey 10000 map with the permission of the Controller of Her Majesty's Stationery Office. Unauthorised reproduction infringes Crown copyright and may lead to prosecution or civil proceedings. MAFF Licence No: GD272361 Source map(s): SO93SW,SO83SE Reference no: 5/99 © Crown Copyright Reserved 1998