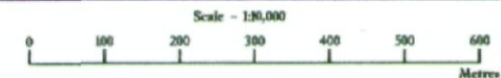


Agricultural Land Classification

Shorncote, Somerford Keynes.

Legend

		Quality	Area (ha)
Grade 1		Excellent	0.0
Grade 2		Very Good	9.4
Grade 3a		Good	5.5
Grade 3b		Moderate	0.0
Grade 4		Poor	0.0
Grade 5		Very Poor	0.0
		Agricultural land not surveyed	0.0
		Other land	0.7
		Boundary of survey area	
		Total agricultural land area	14.9
		Total survey area	15.6
* Not present within survey area			



Further details contained in MAFF (1988) Agricultural Land Classification of England and Wales - Revised guidelines and criteria for grading the quality of agricultural land. MAFF (publications), London SE99 7TP. The information is accurate at base map scale but any enlargement would be misleading. Reproduction in whole or in part by any means is prohibited without the prior permission of MAFF.



Surveyed and drawn by the Resource Planning Team, FRCA Western Region. Based on the 1976 Ordnance Survey 1:50,000 map with the permission of the Controller of Her Majesty's Stationery Office. Unauthorised reproduction infringes Crown copyright and may lead to prosecution or civil proceedings. MAFF Licence No: GD272361
 Source map(s): SU09NW
 Reference no: 58/197 © Crown Copyright Reserved 1997

Agricultural Land Classification

Shorncote, Somerford Keynes.

Sample Point Map

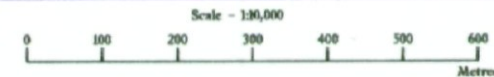
Legend

-  Location of soil pit
-  Location of auger sample point

 Boundary of survey area

 Agricultural land not surveyed

 Other land



Further details contained in MAFF (1988) Agricultural Land Classification of England and Wales - Revised guidelines and criteria for grading the quality of agricultural land. Maff (publications), London SE99 7TP. The information is accurate at base map scale but any enlargement would be misleading. Reproduction in whole or in part by any means is prohibited without the prior permission of MAFF.

Surveyed and drawn by the Resource Planning Team, FRCA Western Region. Based on the 1976 Ordnance Survey 1:80,000 map with the permission of the Controller of Her Majesty's Stationery Office. Unauthorised reproduction infringes Crown copyright and may lead to prosecution or civil proceedings. MAFF Licence No: GD272361 Source map(s): SU09NW Reference no: 58/97 © Crown Copyright Reserved 1997

