







# Agricultural Land Classification

## Four Wentways, Little Abington, Cambridgeshire

### AGRICULTURAL LAND

Agricultural Grades

Agricultural Land Quality

- Grade 1 
- Grade 2 
- Grade 3 a   
b 
- Grade 4 
- Grade 5 

Very high



Very low

Disturbed 

Agricultural Buildings 

Unsurveyed 

### NON AGRICULTURAL LAND

Land predominantly in urban use 

Other land primarily in non-agricultural use 

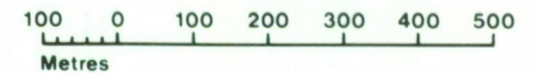
\* Land in this category does not occur on this map

SOURCE MAPS Base maps taken from the O.S. 1:10000

Sheets TL 54 NW  
TL 55 SW

This map is accurate only at the scale shown.  
Any enlargement could be misleading

Scale 1:10 000



Drawn by the Cartographic Unit,  
Farm & Countryside Service  
Cambridge.Ref.

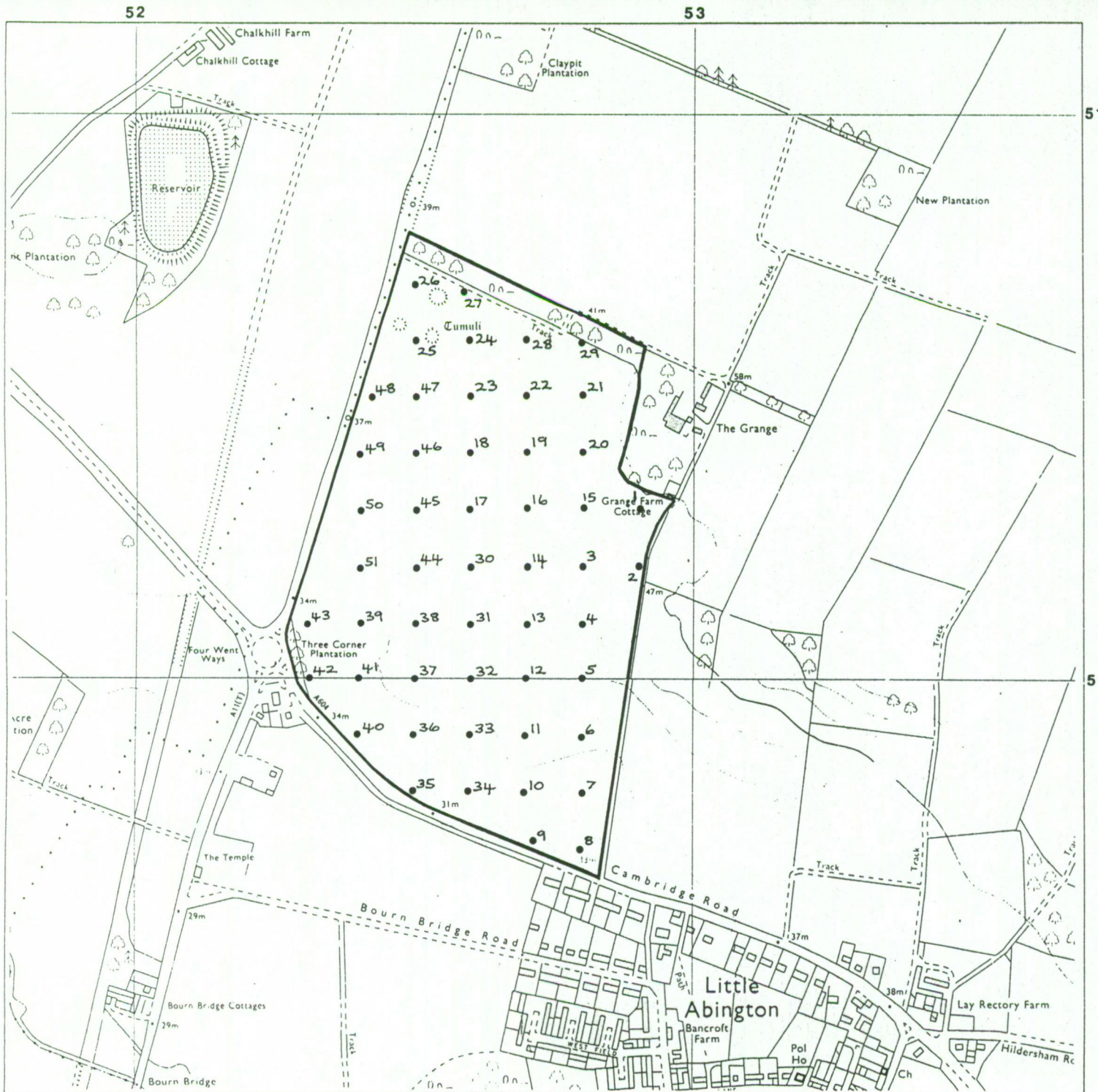
Ordnance Survey maps reproduced  
with the permission of the Controller,  
H.M.S.O.  
© Crown Copyright reserved 1990



# Agricultural Land Classification

## Four Wentways, Little Abington, Cambridgeshire

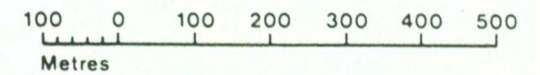
- Location of auger boring



SOURCE MAPS Base maps taken from the O.S. 1:10000  
 Sheets TL 54 NW  
 TL 55 SW

This map is accurate only at the scale shown.  
 Any enlargement could be misleading

Scale 1:10000



Drawn by the Cartographic Unit,  
 Farm & Countryside Service  
 Cambridge, Ref.

Ordnance Survey maps reproduced  
 with the permission of the Controller,  
 H.M.S.O.  
 © Crown Copyright reserved 1990

# Agricultural Land Classification

## Four Wentways, Little Abington, Cambridgeshire

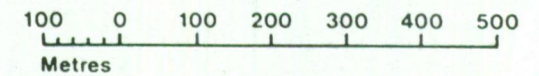
● Location of soil pit

SOURCE MAPS Base maps taken from the O.S. 1 : 10000

Sheets TL 54 NW  
TL 55 SW

This map is accurate only at the scale shown.  
Any enlargement could be misleading

Scale 1:10 000



Drawn by the Cartographic Unit,  
Farm & Countryside Service  
Cambridge.Ref.

Ordnance Survey maps reproduced  
with the permission of the Controller,  
H.M.S.O.  
© Crown Copyright reserved 1990

