

Agricultural Land Classification

HOLDERNESS DISTRICT WIDE L.P.

Sites SK 2 & SK 3

West Field

Sewage Works

Gall Plantation

Lodge Farm

Allot Gdns

VICARAGE LANE

Church

PH

Ch

Police Office

School

13m

Benningholme Lane

Agricultural Land

Grade	Quality	Area (ha)
1	Excellent	NIL
2	Very Good	NIL
3a	Good	6.6
3b	Moderate	2.0
4	Poor	NIL
5	Very Poor	NIL


Other Land Categories

Category	Area (ha)
Urban	NIL
Non-Agricultural	1.6
Woodland	NIL
Agricultural Buildings	NIL
Open Water	NIL
Not Surveyed	NIL

Total agricultural land area 8.6
Total survey area 10.2

* Grade/category not present within survey area

Scale - 15,000



Further details contained in MAFF (1988) Agricultural Land Classification of England and Wales - Revised guidelines and criteria for grading the quality of agricultural land. MAFF (Publications), London SE99 7TP.

The information is accurate at the base map scale but any enlargement would be misleading.

Reproduction in whole or in part by any means is prohibited without the prior permission of MAFF.

Surveyed and drawn by the Resource Planning Team, ADAS Statutory Unit, Leeds

Based on the 1981 Ordnance Survey 1:50,000 map with the permission of the Controller of Her Majesty's Stationery Office.

Source Map(s): TA13NW

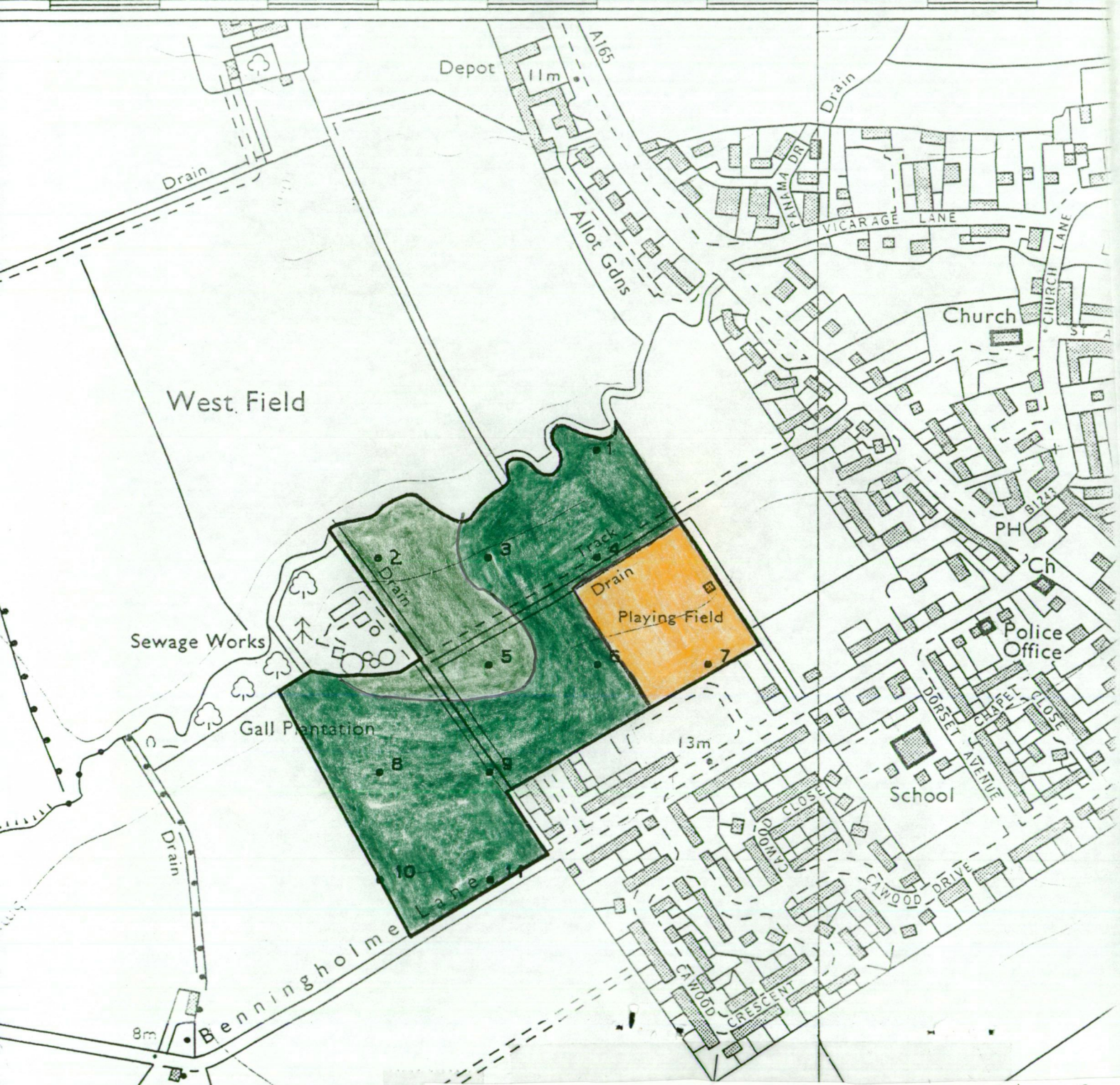
Reference no. 110/94

© Crown Copyright Reserved 1994







HUMBERSIDE EURO CONST SK2. SK3. 110/94
 TA13 NW. 1:5,000
 100m. grid

LONG 0° 16' W
 14




KEY TO AGRICULTURAL LAND CLASSIFICATION MAP

AGRICULTURAL LAND

-  Grade 1
-  Grade 2
-  Sub-Grade 3a
-  Sub-Grade 3b

NON-AGRICULTURAL LAND

-  Non Agricultural
- 