

# Agricultural Land Classification

## Grendon Lakes Grendon, Northants

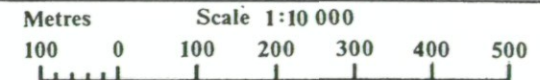
### Agricultural Land

Grade	Quality	Area (ha)
1	Excellent	-
2	Very Good	-
3a	Good	9.4
3b	Moderate	11.1
4	Poor	-
5	Very Poor	-

### Other Land Categories

Category	Area (ha)
Urban	0.5
Non-Agricultural	0.1
Woodland	-
Agricultural Buildings	-
Open Water	8.4
Not Surveyed	-
<b>Total agricultural land area</b>	<b>20.5</b>
<b>Total survey area</b>	<b>29.5</b>

\* Grade/category not present within survey area



Further details contained in MAFF(1988) Agricultural Land Classification of England and Wales - Revised guidelines and criteria for grading the quality of agricultural land. MAFF (Publications), London SE99 TTP. The information is accurate at the base map scale but any enlargement would be misleading. Reproduction in whole or in part by any means is prohibited without the prior permission of MAFF.

Map produced by ADAS Resource Planning Team, Cartographic Unit, Huntingdon Statutory Centre based upon O.S. 1:10 000 sheet(s) with the permission of The Controller of Her Majesty's Stationery Office. Unauthorised reproduction infringes Crown Copyright and may lead to prosecution of civil proceedings. Sheet(s): SP 86 SE (1989) Reference: 088/95 Crown Copyright 1995. MAFF Licence GD272361

87

88

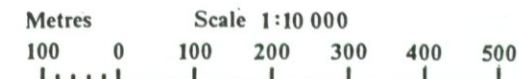
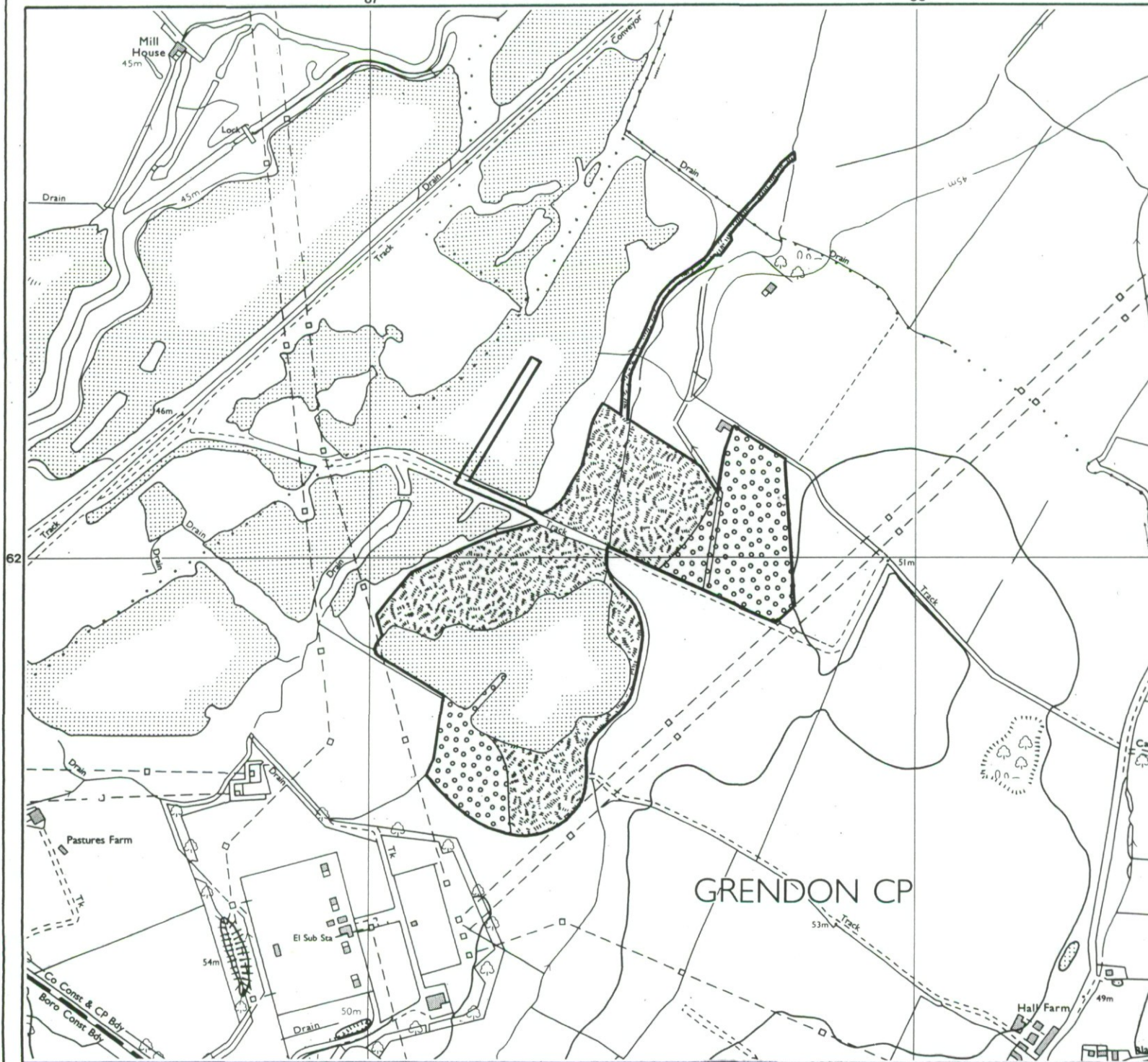


## Grendon Lakes Grendon, Northants

### Soil Types

Soil Type	Topsoil	Upper Subsoil	Lower Subsoil
1	0-28 cm Very slightly stony. Clay/ heavy clay loam	28-86 cm Stoneless-slightly stony Clay/ heavy clay loam	86-120 cm Stoneless-slightly stony Medium sandy clay loam (occasionally heavy clay loam/clay)
2	0-26 cm Stoneless-very slightly stony Clay (occasionally calcareous)	26-120 cm Stoneless-very slightly stony Clay	

62



Further details contained in MAFF(1988) Agricultural Land Classification of England and Wales - Revised guidelines and criteria for grading the quality of agricultural land. MAFF (Publications), London SE99 TTP.

The information is accurate at the base map scale but any enlargement would be misleading.

Reproduction in whole or in part by any means is prohibited without the prior permission of MAFF.

Map produced by ADAS Resource Planning Team, Cartographic Unit, Huntingdon Statutory Centre based upon O.S. 1:10 000 sheet(s) with the permission of The Controller of Her Majesty's Stationery Office. Unauthorised reproduction infringes Crown Copyright and may lead to prosecution of civil proceedings.

Sheet(s): SP 86 SE (1989)

Reference: 088/95

Crown Copyright 1995. MAFF Licence GD272361

87

88