

# Agricultural Land Classification

## Newark Local Plan Notts

**SEMI-DETAILED SURVEY**  
Grade boundaries may be subject to revision after detailed resurvey.

### AGRICULTURAL LAND

Agricultural Grades      Agricultural Land Quality

|         |   |                                 |
|---------|---|---------------------------------|
| Grade 1 |   | Very high<br>↑<br>↓<br>Very low |
| Grade 2 |   |                                 |
| Grade 3 | a |                                 |
|         | b |                                 |
| Grade 4 |   |                                 |
| Grade 5 |   |                                 |

|           |  |                        |  |
|-----------|--|------------------------|--|
| Disturbed |  | Agricultural Buildings |  |
|           |  | Unsurveyed             |  |

### NON AGRICULTURAL LAND

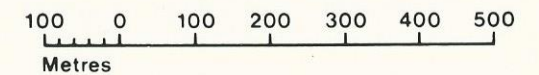
|  |  |
|--|--|
| Land predominantly in urban use              |  |
| Other land primarily in non-agricultural use |  |

\* Land in this category does not occur on this map

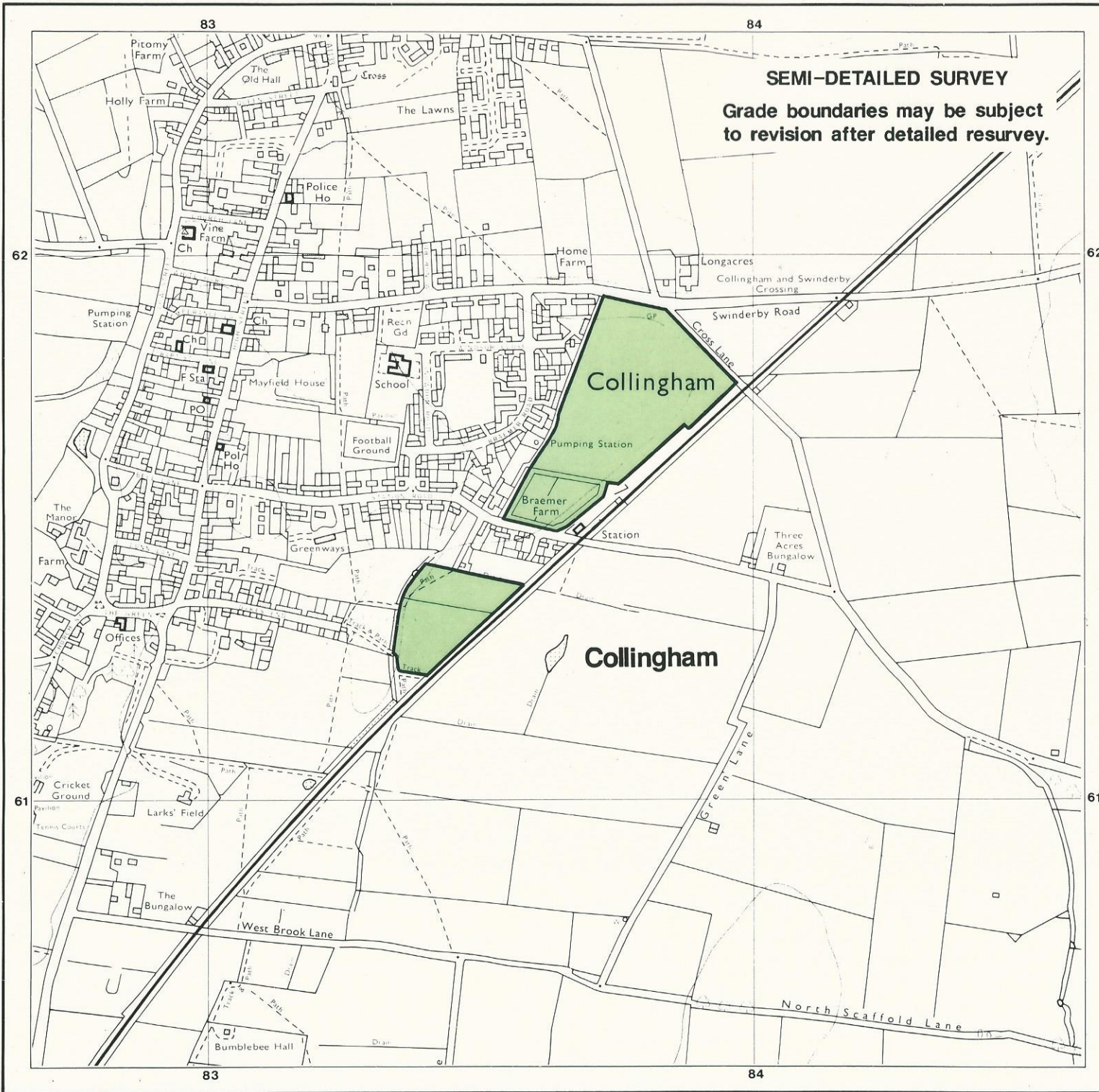
SOURCE MAPS    Base maps taken from the OS 1:10000  
**SK 86 SW**

This map is accurate only at the scale shown.  
Any enlargement could be misleading

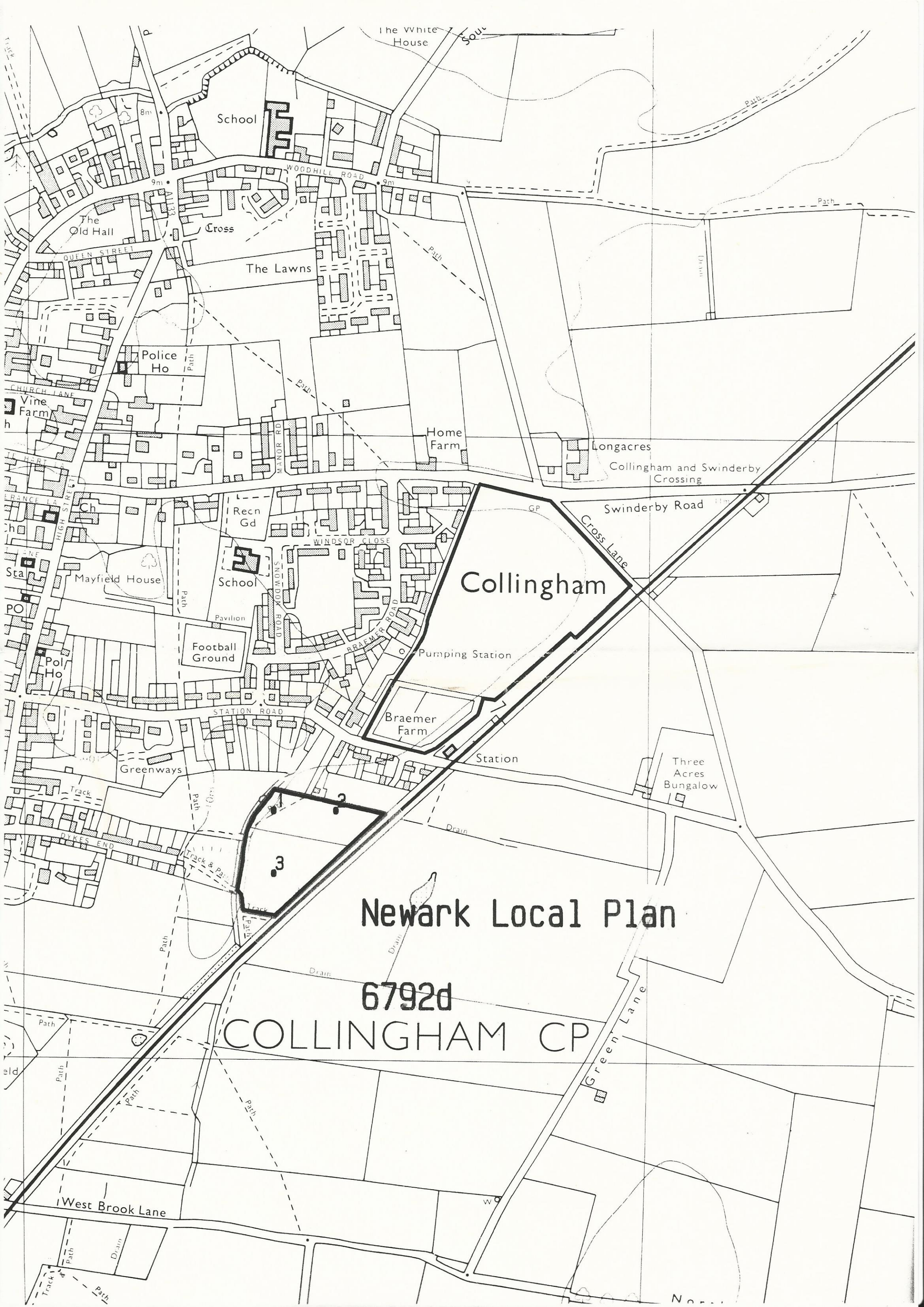
Scale 1:10 000



Map produced by the Resource Planning Team,  
ADAS Statutory Business Centre, Huntingdon.  
Cambridge Ref. 1 67 92 d  
Ordnance Survey detail reproduced with  
the permission of the Controller, H.M.S.O.  
© Crown Copyright reserved, 1992







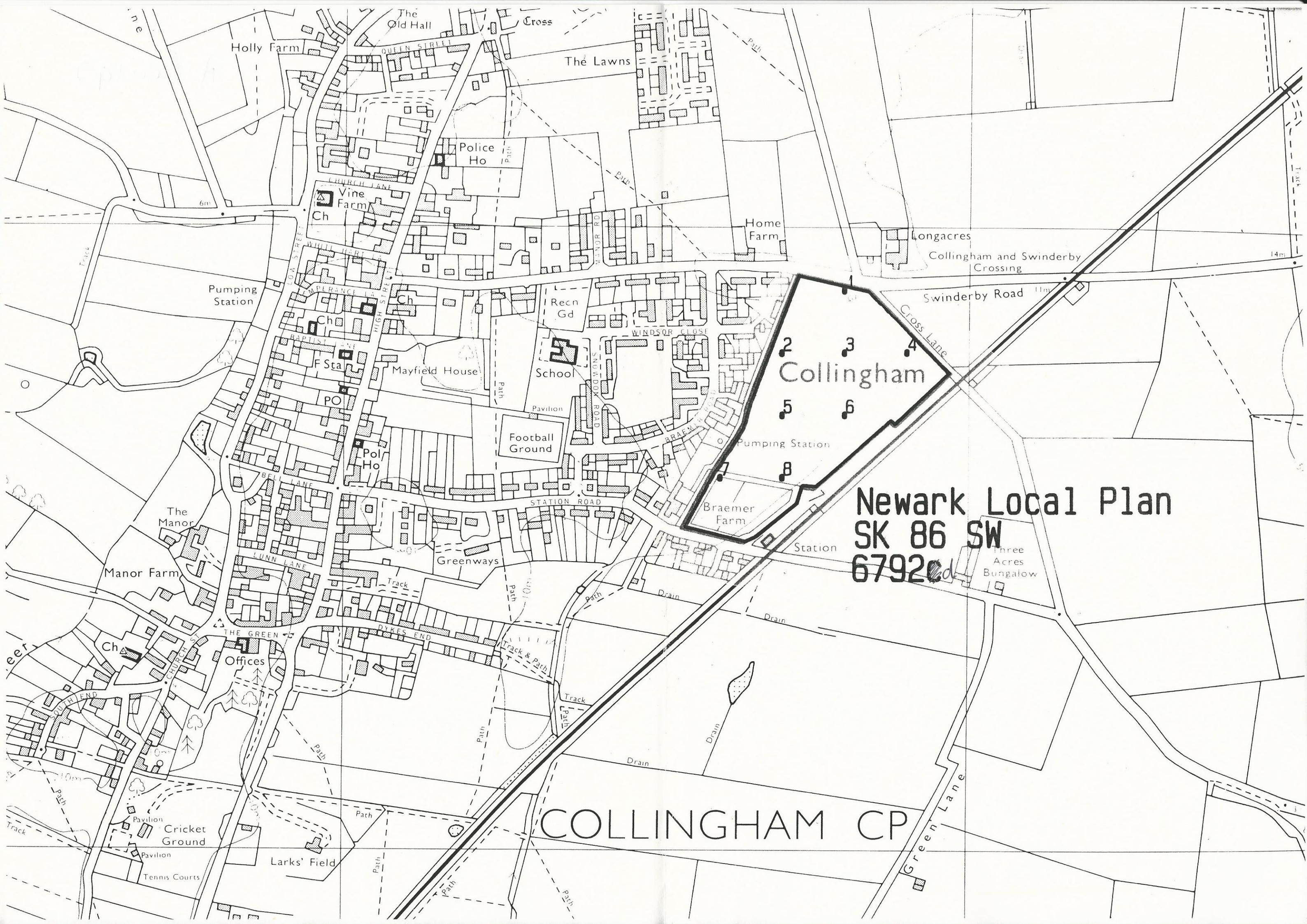
Collingham

Newark Local Plan

6792d

COLLINGHAM CP





Holly Farm

The Old Hall

The Lawns

Police Ho

Vine Farm  
Ch

Home Farm

Longacres

Collingham and Swinderby Crossing

Pumping Station

Swinderby Road

Ch

Recn Gd

Collingham  
1 2 3 4  
5 6  
8

Mayfield House

School

PO

Football Ground

Pumping Station

Braemer Farm

Newark Local Plan  
SK 86 SW  
67920

Three Acres Bungalow

The Manor

Manor Farm

Greenways

Station

Offices

COLLINGHAM CP

Cricket Ground

Larks' Field

Green Lane