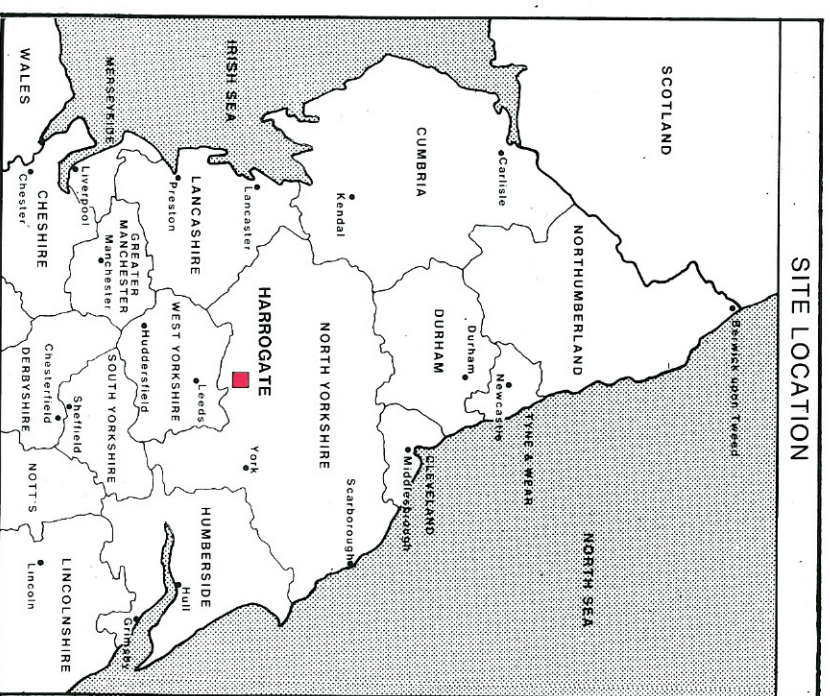
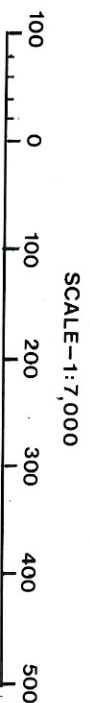
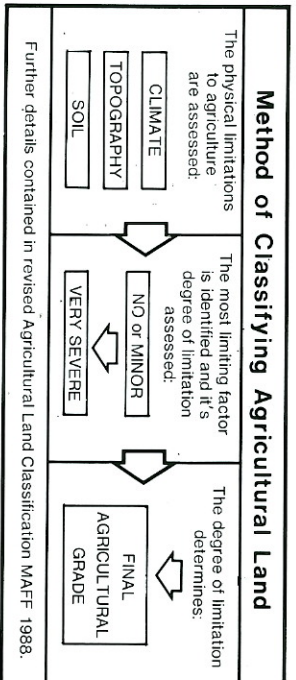
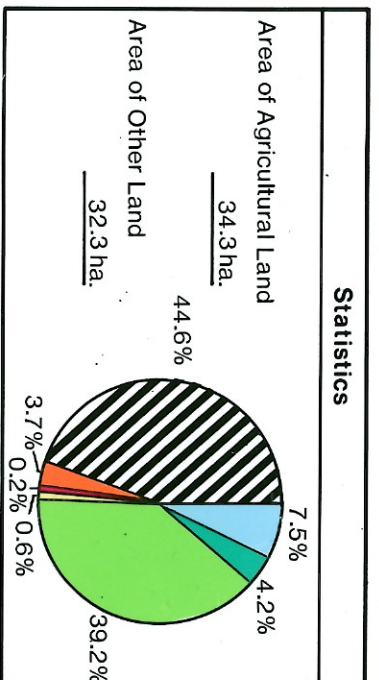


# HARROGATE LOCAL PLAN Site 13

## Agricultural Land Classification

Agricultural Grades	Agricultural Land Quality	Area within the site (ha.)
GRADE 1	Excellent	Nil
GRADE 2	Very Good	5.0
GRADE 3	Good	2.8
GRADE 4	Moderate	26.1
GRADE 5	Poor	0.4
	Very Poor	Nil



**Land in Other Categories**

Category	Area within the site (ha.)
Urban Including housing, industry, commerce, derelict land, sports facilities, transport	0.1
Non-agricultural Including golf courses, parks, sports fields, allotments, airfields	2.5
Woodland Farm Woodland	Nil
Commercial Woodland	Nil
Agricultural buildings Including glasshouses	Nil
Open water	Nil
Land not surveyed	29.7



Ministry of Agriculture,  
Fisheries and Food.

Information compiled by Resource Planning Team  
ADAS Statutory Group Leeds  
Map produced by Resource Planning Cartographic Unit.  
Project Number 22/93

**SOURCE MAPS**  
1:10,000  
SE 35 SW

Ordnance Survey maps reproduced with the permission of the Controller H.M.S.O.  
©Crown Copyright Reserved



