



# Agricultural Land Classification Basingstoke and Deane Borough Local Plan

## Plan 4: Houndsome Field

### Agricultural Land

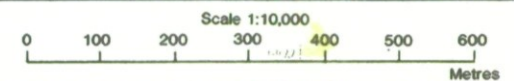
Grade	Quality	Area(ha)
1	Excellent	nil
2	Very Good	nil
3a	Good	33.3
3b	Moderate	nil
4	Poor	nil
5	Very Poor	nil

### Other Land Categories

Category	Area (ha)
Urban	nil
Non-Agricultural	0.6
Woodland	1.6
Agricultural Buildings	nil
Open Water	nil
Not Surveyed	nil

Total agricultural land area 33.3  
Total survey area 35.5

\*Grade/category not present within survey area



Further details contained in MAFF (1988) Agricultural Land Classification of England and Wales - Revised guidelines and criteria for grading the quality of agricultural land. MAFF (Publications), London SE99 7TP.

The information is accurate at the base map scale but any enlargement would be misleading.

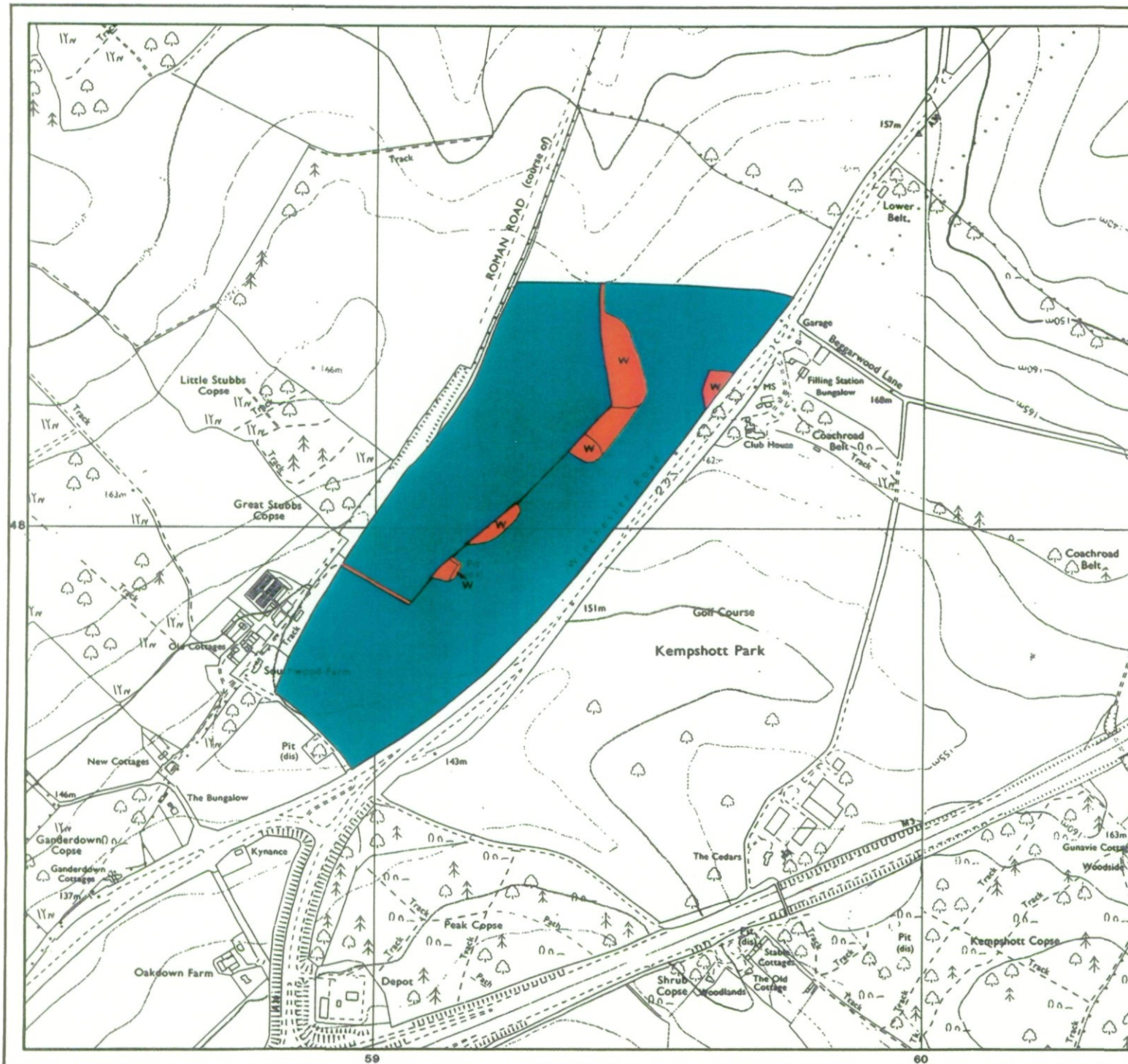
Reproduction in whole or part by any means is prohibited without the prior permission of MAFF.

Surveyed and drawn by the Resource Planning Team, ADAS Statutory Unit, Guildford. Based on the 1985 Ordnance Survey 10,000 map with the permission of the Controller of Her Majesty's Stationery Office.

Source Map(s): SU 54 NE SU 54 NW

Reference no. 1501/202/84 EL 15/144

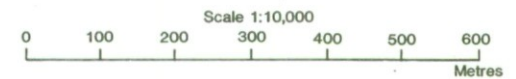
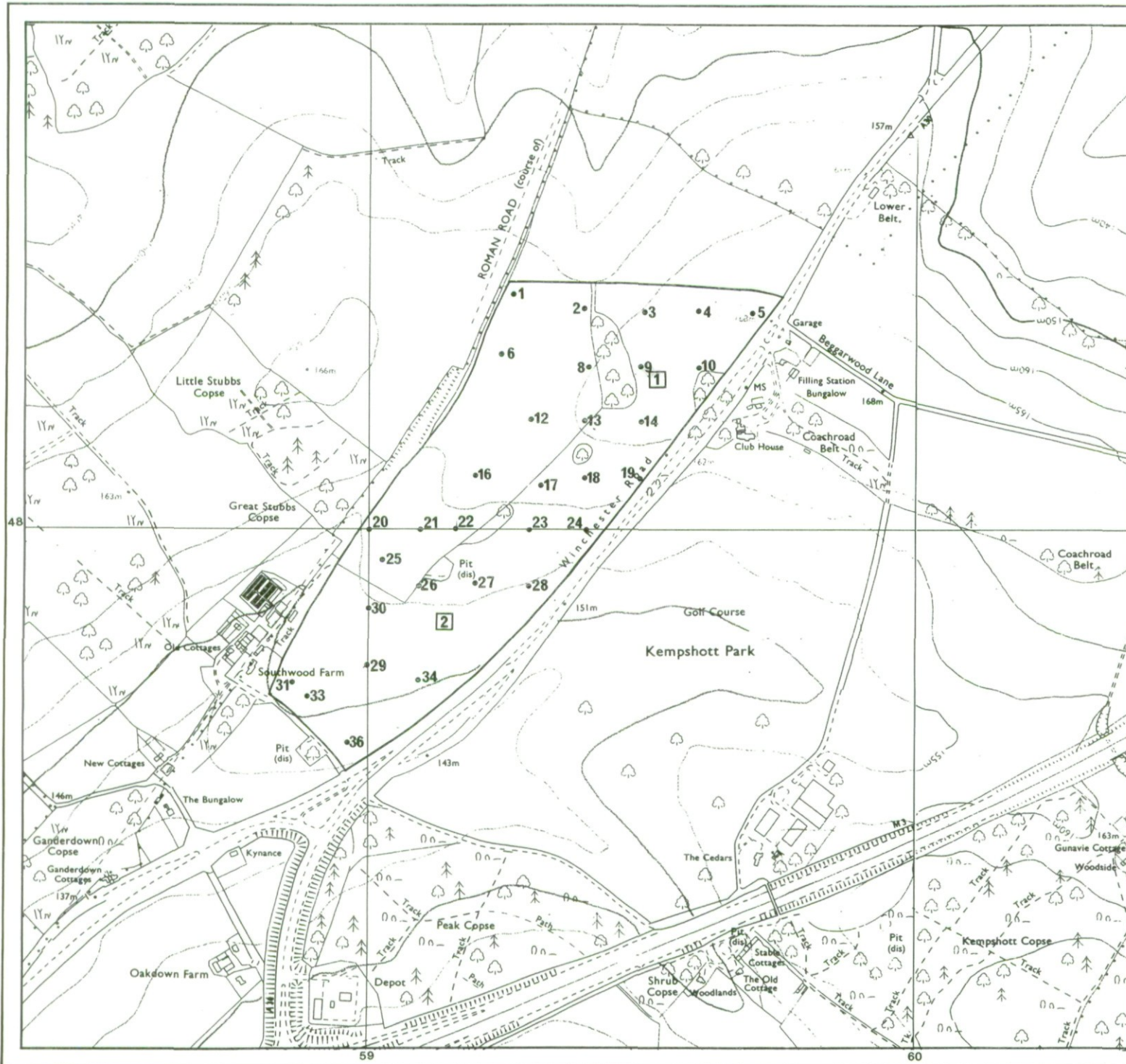
© Crown Copyright Reserved 1994





**Location of Auger Borings  
Basingstoke and Deane Borough  
Local Plan  
Plan 4: Houndsome Field**

- 5 Auger boring
- ② Profile pit



The information is accurate at the base map scale but any enlargement would be misleading.

Reproduction in whole or part by any means is prohibited without the prior permission of MAFF.

Surveyed and drawn by the Resource Planning Team, ADAS Statutory Unit, Guildford  
Based on the 1985 Ordnance Survey 10,000 map with the permission of the  
Controller of Her Majesty's Stationery Office.  
Source Map(s) SU 54 NE SU 64 NW  
Reference no 1501/202/94 EL 15/144 c Crown Copyright Reserved 1994