





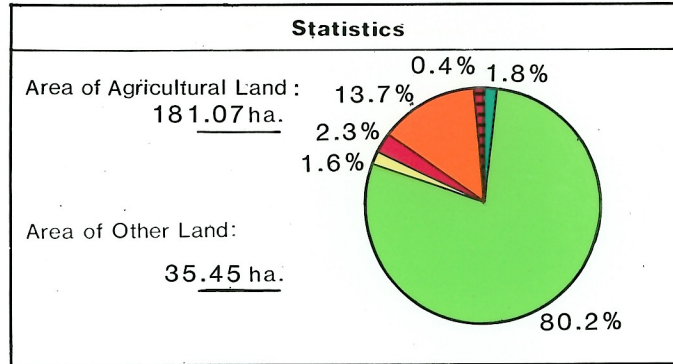







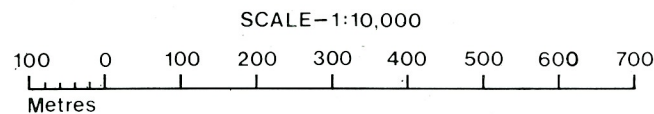
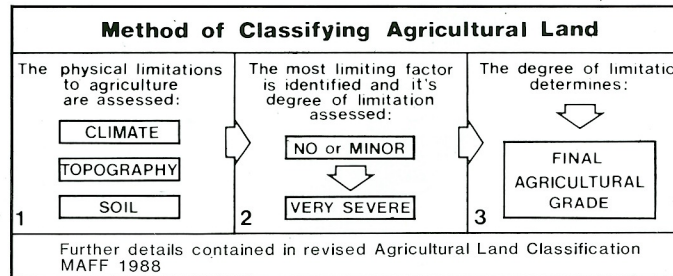


CRAMLINGTON, SOUTH WEST SECTOR

Agricultural Land			
Agricultural Grades	Agricultural Land Quality	Area within the site (ha.)	
Grade 1		Excellent	Nil
Grade 2		Very Good	Nil
Grade 3	 Sub-Grade 3a	Good	3.99
	 Sub-Grade 3b	Moderate	173.66
Grade 4		Poor	3.42
Grade 5		Very Poor	Nil



Land in Other Categories		
		Area within the site (ha.)
Urban <i>Including housing, industry, commerce, derelict land, sports facilities, transport.</i>		5.01
Non-agricultural <i>Including golf courses, parks, sports fields, allotments, airfields.</i>		29.61
Woodland <i>Farm woodland</i>		Nil
<i>Commercial woodland</i>		Nil
Agricultural buildings <i>Including glasshouses</i>		0.83
Open water		Nil
Land not surveyed		Nil

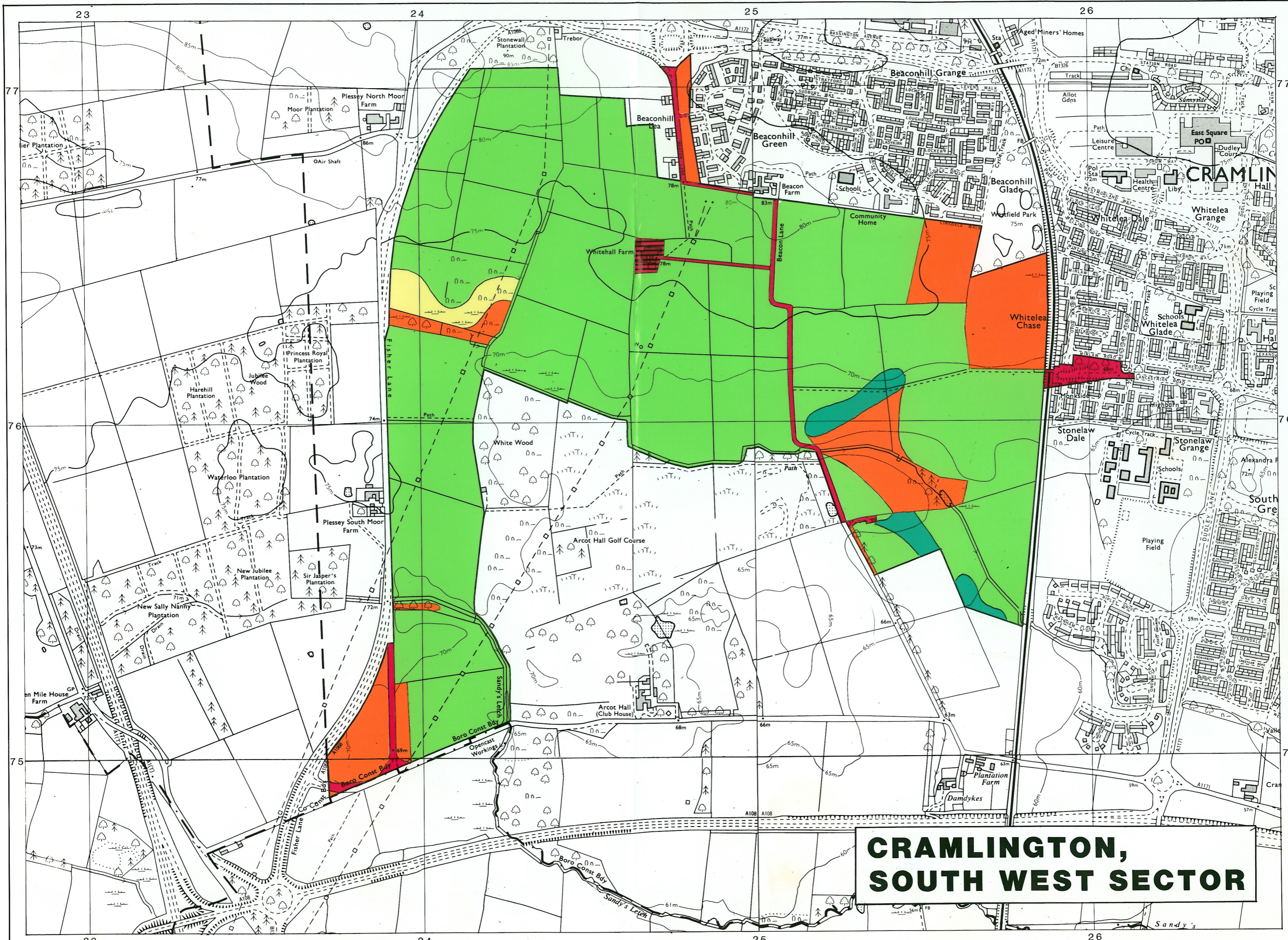


Ministry of Agriculture,
Fisheries and Food.

Information compiled by Resource Planning Team, ADAS Statutory Group, Leeds
 Map produced by Resource Planning Cartographic Unit.
 Project Number 91/92
 Ordnance Survey maps reproduced with the permission of the Controller, H.M.S.O.
 © Crown Copyright Reserved 1992

SOURCE MAPS

1:10,000
 NZ 27 NW NZ 27 NE
 NZ 27 SW NZ 27 SE



**CRAMLINGTON,
SOUTH WEST SECTOR**