

Agricultural Land Classification Stratford Upon Avon Local Plan, Wellcombe Hills

Agricultural Land

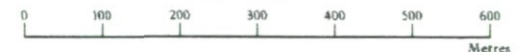
Grade	Quality	Area (ha)
1	Excellent	Nil
2	Very Good	Nil
3a	Good	4.2
3b	Moderate	6.6
4	Poor	Nil
5	Very Poor	Nil

Other Land Categories

	Urban	Area (ha) 0.7
	Non-Agricultural	Nil
	Woodland	Nil
	Agricultural Buildings	Nil
	Open Water	Nil
	Not Surveyed	Nil
		Total agricultural land area 10.8
		Total survey area 11.5

* Grade/category not present within survey area

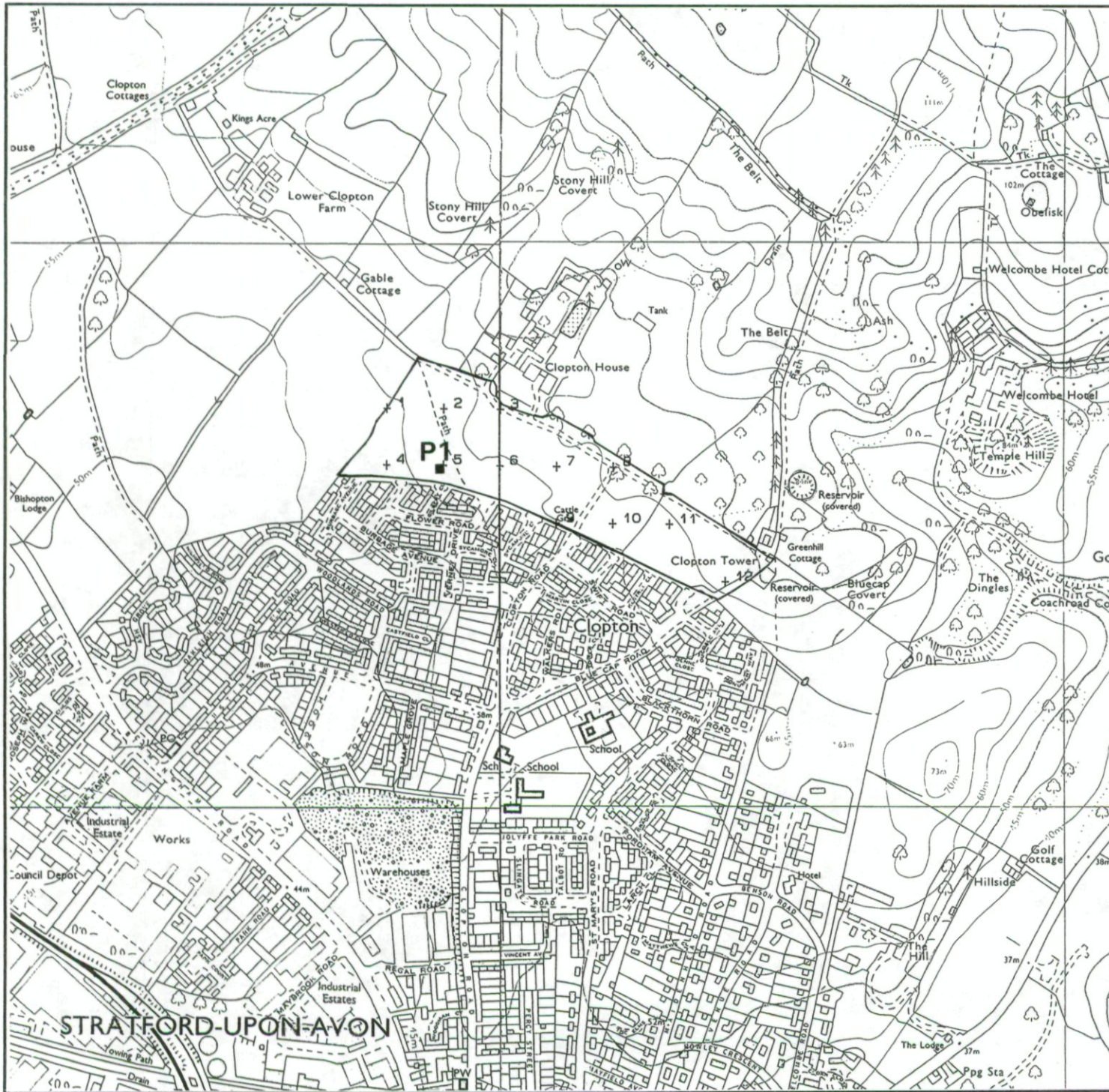
Scale - 1:10,000



Further details contained in MAFF (1988) Agricultural Land Classification of England and Wales - Revised guidelines and criteria for grading the quality of agricultural land. MAFF (Publications), London SE99 7TP.

The information is accurate at the base map scale but any enlargement would be misleading.

Reproduction in whole or in part by any means is prohibited without the prior permission of MAFF.

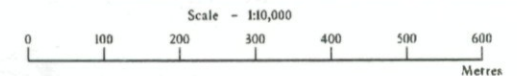


Agricultural Land Classification

Stratford Upon Avon Local Plan, Wellcombe Hills

AUGER BORINGS

Soil Pits ■



Further details contained in MAFF (1988) Agricultural Land Classification of England and Wales - Revised guidelines and criteria for grading the quality of agricultural land. MAFF (Publications), London SE99 7TP.

The information is accurate at the base map scale but any enlargement would be misleading.

Reproduction in whole or in part by any means is prohibited without the prior permission of MAFF.

Surveyed and drawn by the Resource Planning Team, ADAS Straratory Unit Wolverhampton
 Based on the 1989 Ordnance Survey 10000 map with the permission of the
 Controller of Her Majesty's Stationery Office.
 Source Map(s): SP15NE, SP25NW
 Reference no. 038/94 © Crown Copyright Reserved 1994