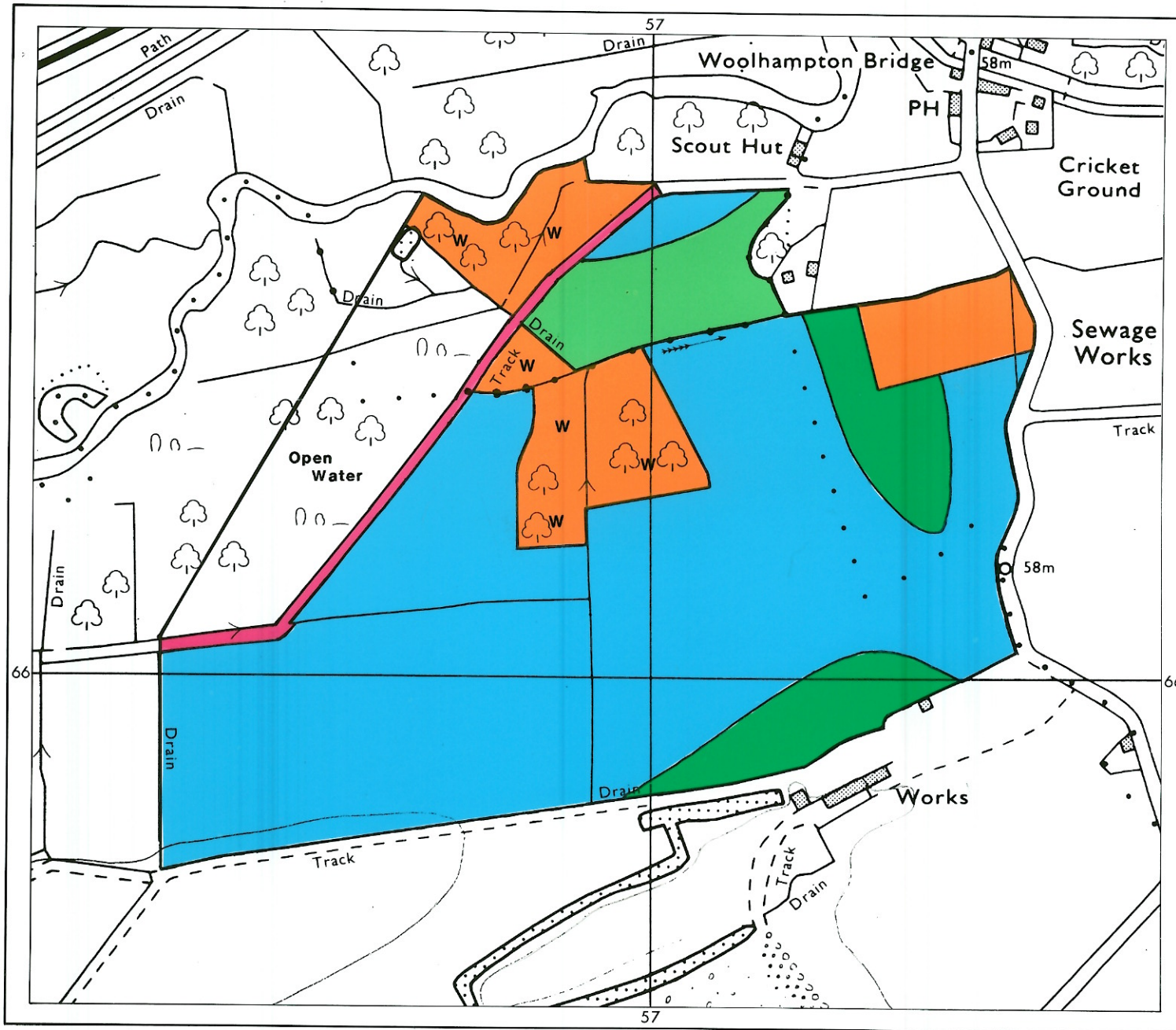


Woolhampton Quarry, Berkshire.

Agricultural Land Classification



AGRICULTURAL LAND			
Grade	Quality	Area	% of Total
Grade 1	Not present	excellent	ha %
Grade 2	very good	17.42 ha	81%
Grade 3a	good	2.4 ha	11%
Grade 3b	moderate	1.6 ha	8%
Grade 4	Not present	poor	ha %
Grade 5	Not present	very poor	ha %

Total area of agricultural land surveyed 21.42 ha

Agricultural buildings	Not present
Woodland	W
Not surveyed	Not present

NON-AGRICULTURAL LAND

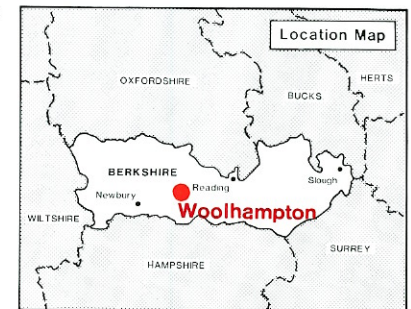
Land predominantly in urban use	Not present
Land in non-agricultural use	Not present

Total area of site 29.8 ha

For further information consult "Agricultural Land Classification of England and Wales (Revised guidelines and criteria for grading the quality of agricultural land)", M.A.F.F., 1988.

SOURCE MAPS

SU 56 NE



Surveyed by the Resource Planning Team 8/90 12/92
 Map compiled and produced by the Cartographic Unit, Resource Planning Team, Guildford Statutory Group, Agricultural Development and Advisory Service.
 Reference no. 0202/028/90 MAFF Reference no. 0202/120/92

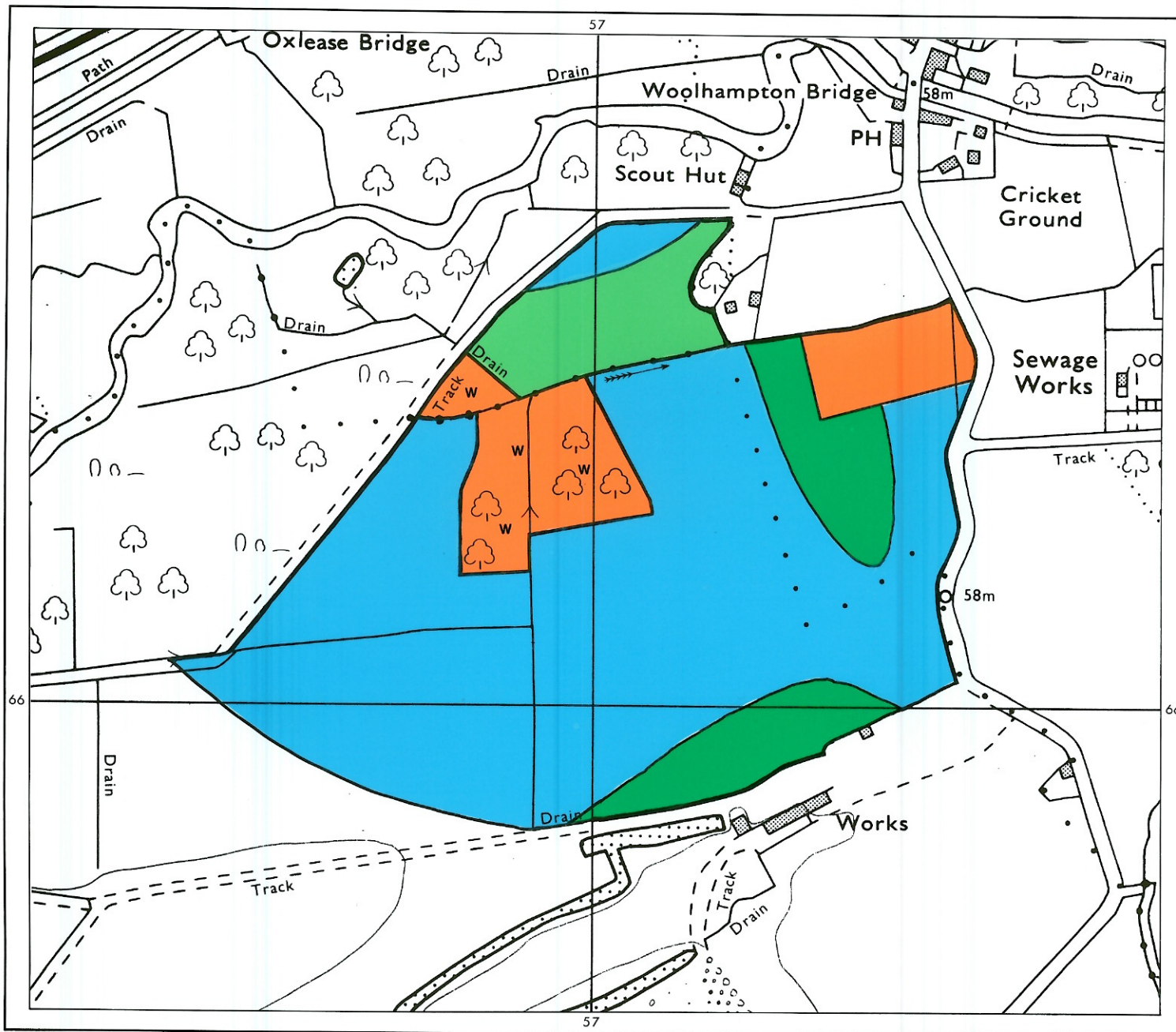
Ordnance Survey information reproduced with the sanction of the Controller, H.M.S.O.

Reproduction of this map in whole or in part is prohibited without the prior permission of M.A.F.F.

This map is accurate only at the scale shown.

Woolhampton Quarry, Berkshire.

Agricultural Land Classification



AGRICULTURAL LAND

Grade	Quality	Area	% of Total
Grade 1	excellent	ha	%
Grade 2	very good	14.2 ha	78%
Grade 3a	good	2.4 ha	13%
Grade 3b	moderate	1.6 ha	9%
Grade 4	poor	ha	%
Grade 5	very poor	ha	%

Total area of agricultural land surveyed 18.2 ha

Agricultural buildings	Not present
Woodland	W
Not surveyed	Not present

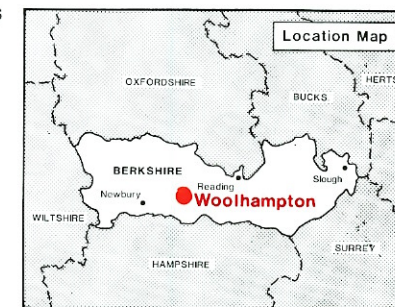
NON-AGRICULTURAL LAND

Land predominantly in urban use	Not present
Land in non-agricultural use	

Total area of site 21.2 ha

For further information consult "Agricultural Land Classification of England and Wales (Revised guidelines and criteria for grading the quality of agricultural land)", M.A.F.F., 1988.

SOURCE MAPS
SU 56 NE



Surveyed by the Resource Planning Group 8/90
Map compiled and produced by the Cartographic Unit,
Farm and Countryside Service, South East Region, Reading.
Reference no. 0202/028/90

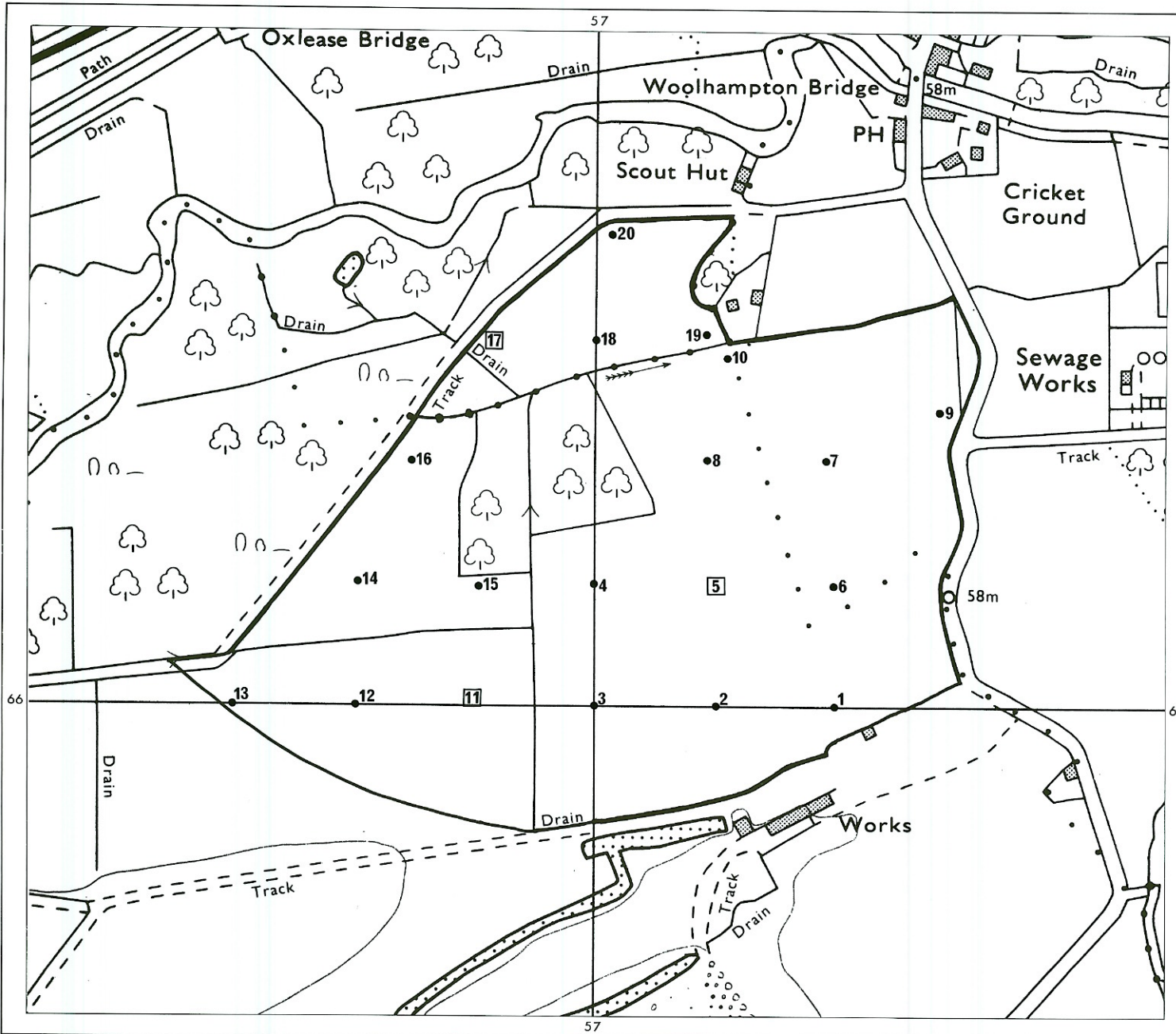
Ordnance Survey information reproduced with the sanction of the Controller, H.M.S.O.

Reproduction of this map in whole or in part is prohibited without the prior permission of M.A.F.F.

This map is accurate only at the scale shown.

Woolhampton Quarry, Berkshire.

Location of Auger Borings

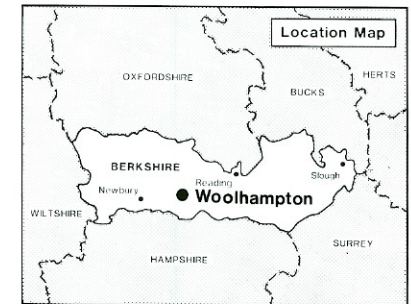


- 5 Auger boring
- 2 Profile pit

Surveyed by the Resource Planning Group 8/90
 Map compiled and produced by the Cartographic Unit,
 Farm and Countryside Service, South East Region, Reading.

Reference no. 0202/028/90

SOURCE MAPS
 SU 56 NE



Ordnance Survey information reproduced with the sanction of
 the Controller, H.M.S.O.

Reproduction of this map in whole or in part is prohibited without
 the prior permission of M.A.F.F.

This map is accurate only at the scale shown.

