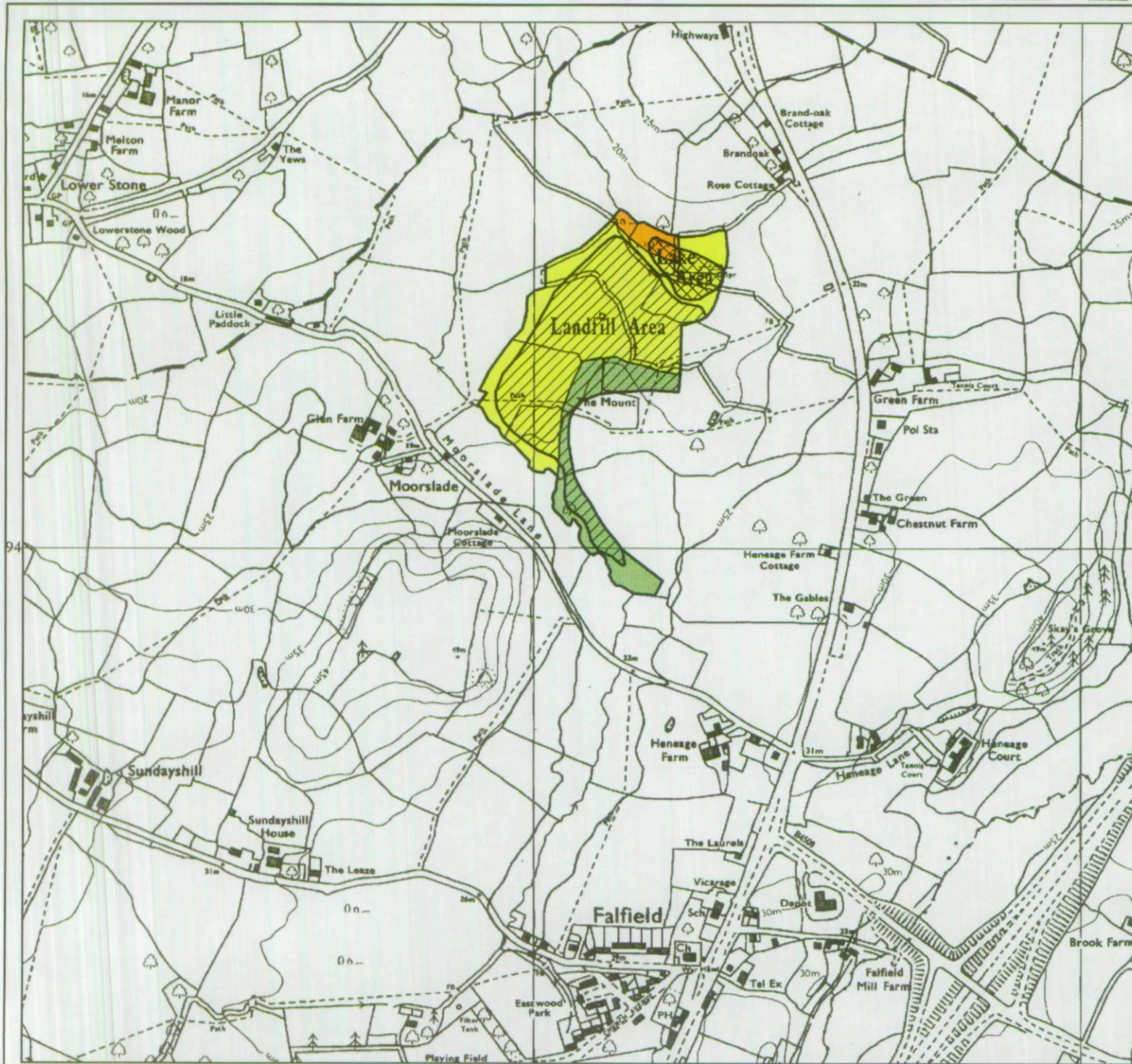


Agricultural Land Classification

HENEAGE FARM FALFIELD



Agricultural Land

Grade	Quality	Area (ha)
1	Excellent	0.0
2	Very Good	0.0
3a	Good	0.0
3b	Moderate	2.6
4	Poor	9.5
5	Very Poor	0.0


Other Land Categories

Category	Area (ha)
Urban	0.0
Non-Agricultural	0.5
Woodland	0.0
Agricultural Buildings	0.0
Open Water	0.0
Not Surveyed	0.0

Total agricultural land area 12.1
Total survey area 12.6

* Grade/category not present within survey area

Scale - 1:10,000



Further details contained in MAFF (1988) Agricultural Land Classification of England and Wales - Revised guidelines and criteria for grading the quality of agricultural land. MAFF (Publications), London SH99 7TP.

The information is accurate at the base map scale but any enlargement would be misleading.

Reproduction in whole or in part by any means is prohibited without the prior permission of MAFF.

Surveyed & drawn by the Resource Planning Team, ADAS Statutory Unit Taunton Based on the 1977 Ordnance Survey 1:10000 map with the permission of the Controller of Her Majesty's Stationery Office.

Source Map(s): 11691
Reference no. 99/794

© Crown Copyright Reserved 1994

Agricultural Land Classification

**HENEAGE FARM
FALFIELD**

SOIL RESOURCES MAP

REFER TO SEPERATE SCHEDULE
FOR DETAILS OF SOIL MAP UNITS




AREA OF SURVEY

Other Land Categories

Symbol	Category	Area (ha)
■*	Urban	0.0
■	Non-Agricultural	0.5
■*VV	Woodland	0.0
■*	Agricultural Buildings	0.0
□*	Open Water	0.0
□*	Not Surveyed	0.0
Total agricultural land area		12.1
Total survey area		12.6

* Grade/category not present within survey area

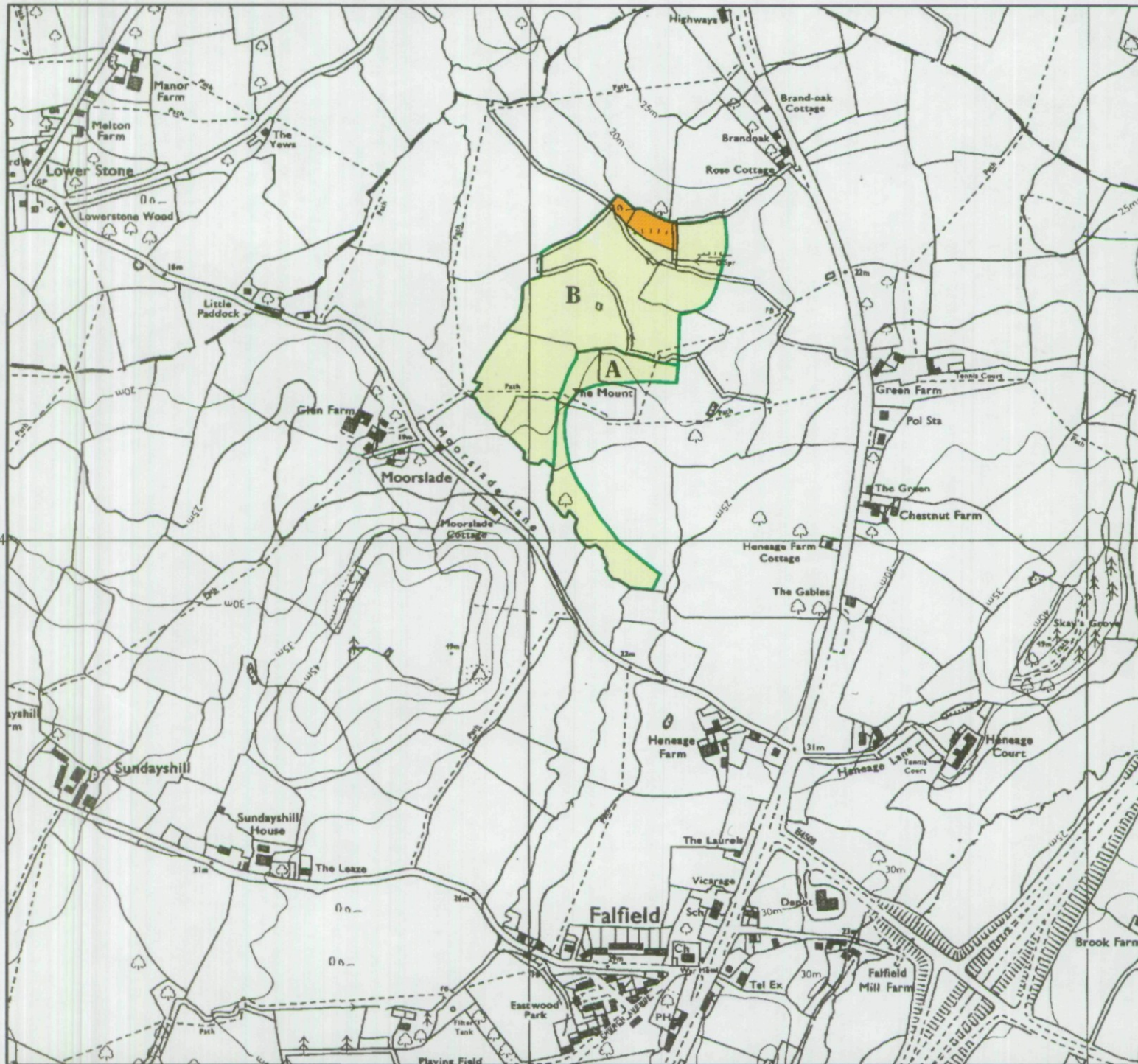


Further details contained in MAFF (1988) Agricultural Land Classification of England and Wales - Revised guidelines and criteria for grading the quality of agricultural land. MAFF (Publications), London SE99 71P. The information is accurate at the base map scale but any enlargement would be misleading. Reproduction in whole or in part by any means is prohibited without the prior permission of MAFF.

Surveyed & drawn by the Resource Planning Team, ADAS Statutory Unit Taunton Based on the 1977 Ordnance Survey 1:50,000 map with the permission of the Controller of Her Majesty's Stationery Office.

Source Map(s) 5166/2
Reference no. 99 794




© Crown Copyright Reserved 1994









Agricultural Land Classification

HENEAGE FARM FALFIELD

SAMPLE POINT MAP


-  1 LOCATION OF SOIL PIT
-  1 LOCATION OF AUGER SAMPLE POINT
-  AREA OF SURVEY

Other Land Categories

Symbol	Category	Area (ha)
	Urban	0.0
	Non-Agricultural	0.5
	Woodland	0.0
	Agricultural Buildings	0.0
	Open Water	0.0
	Not Surveyed	0.0

Total agricultural land area 12.1
Total survey area 12.6

* Grade/category not present within survey area



Further details contained in MAFF (1988) Agricultural Land Classification of England and Wales - Revised guidelines and criteria for grading the quality of agricultural land. MAFF (Publications), London SE99 71P.

The information is accurate at the base map scale but any enlargement would be misleading.

Reproduction in whole or in part by any means is prohibited without the prior permission of MAFF.

Surveyed & drawn by the Resource Planning Team, ADAS Statutory Unit Taunton
Based on the 1977 Ordnance Survey 1:6000 map with the permission of the
Controller of Her Majesty's Stationery Office.

Source Map(s): 1169/2
Reference no. 99/194

© Crown Copyright Reserved 1994

