

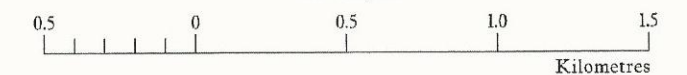
Agricultural Land Classification

RECONNAISSANCE ALC
CITY OF YORK DISTRICT
Land within Ring Road, North East Section

Legend

	Quality	Area (ha)
Grade 1	Excellent	Nil
Grade 2	Very Good	45.9
Grade 3a	Good	240.1
Grade 3b	Moderate	560.7
Grade 4	Poor	Nil
Grade 5	Very Poor	Nil
	Agricultural land not surveyed	Nil
	Other land	1016.0
Total agricultural land area		846.7
Total survey area		1862.7
* Not present within survey area		

Scale 1:25,000



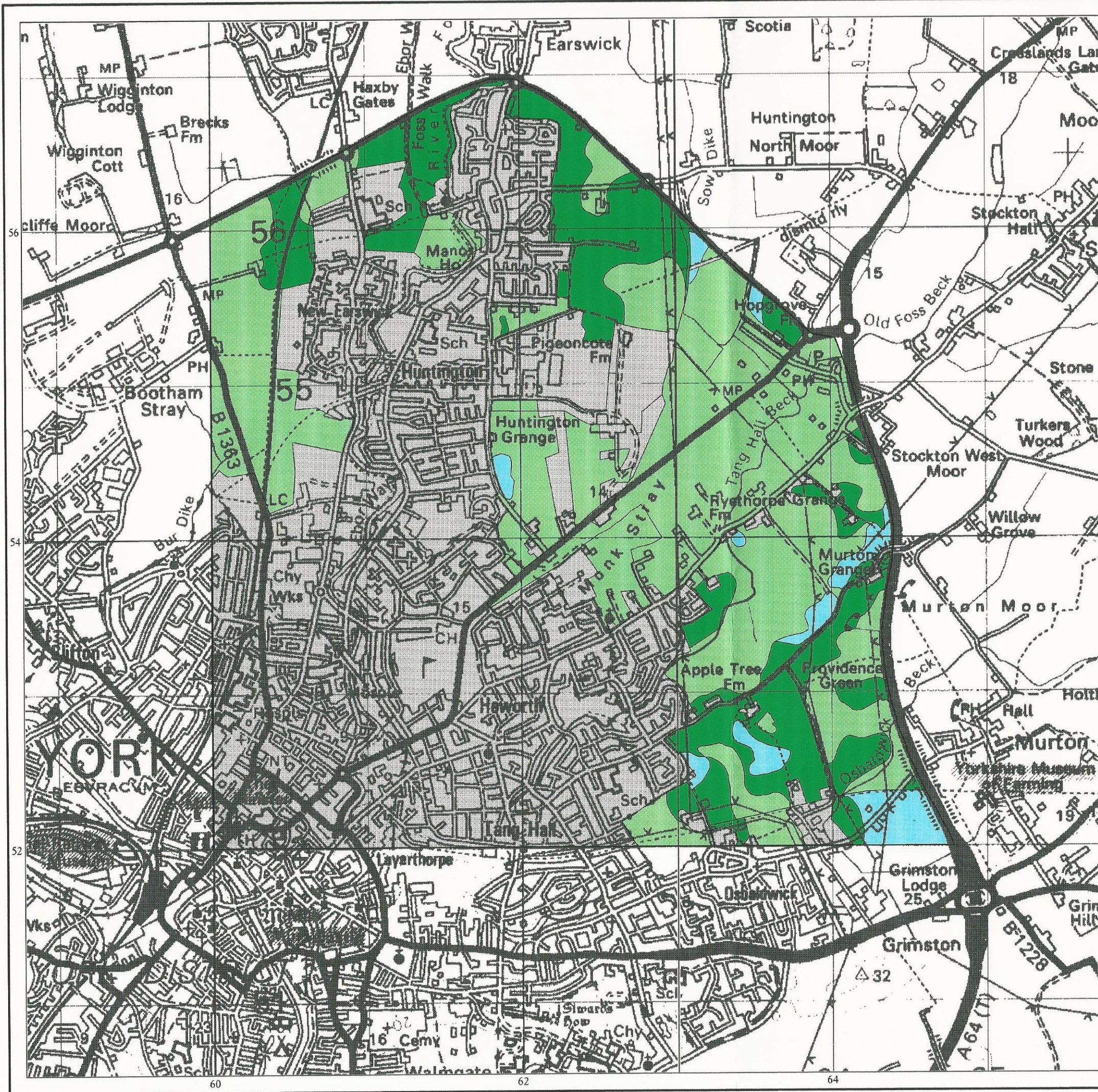
Further details contained in MAFF (1988) Agricultural Land Classification of England and Wales - Revised guidelines and criteria for grading the quality of agricultural land. MAFF (Publications), London SE99 7TP.

The information is accurate at the base map scale but any enlargement would be misleading.

Reproduction in whole or in part by any means is prohibited without the prior permission of MAFF.

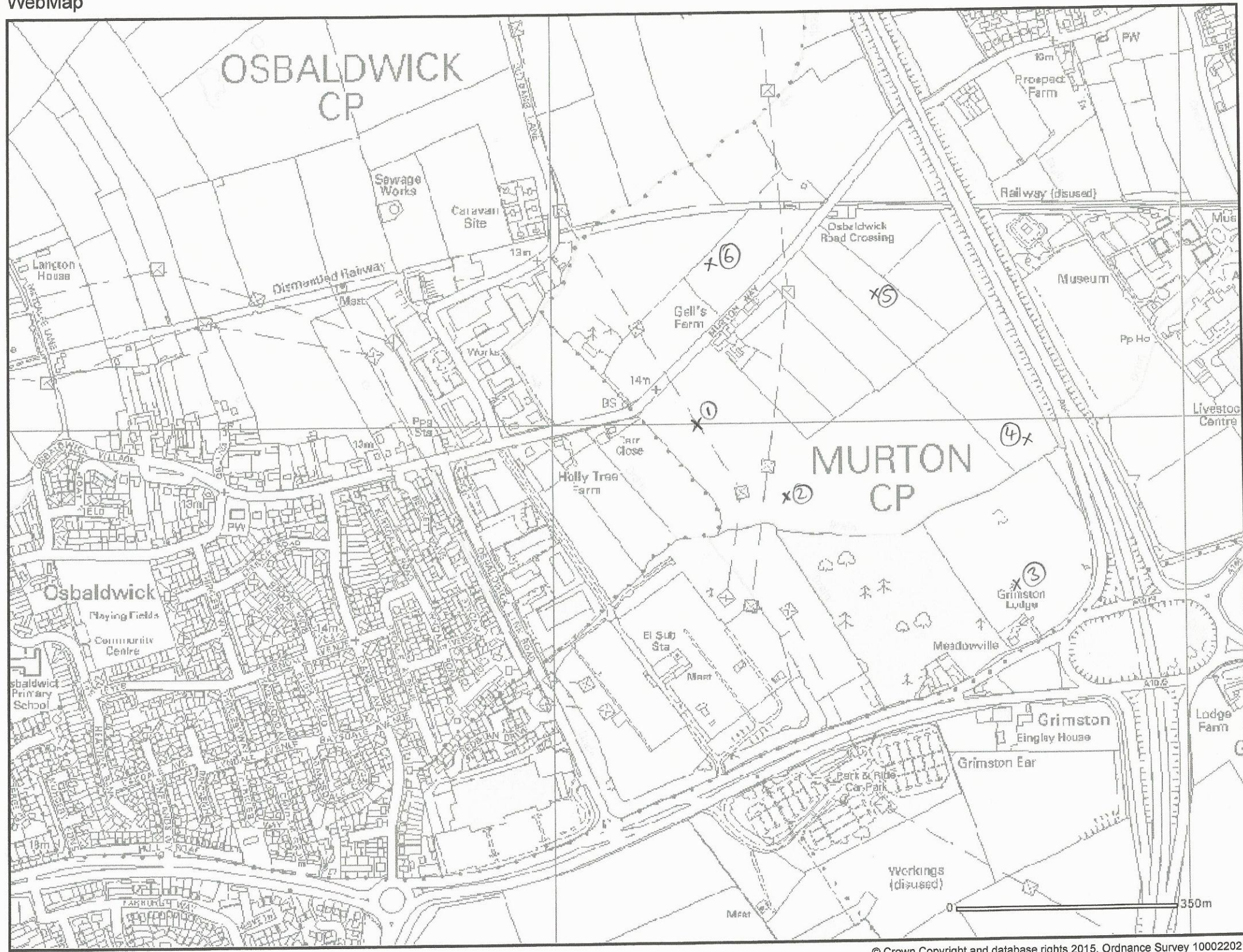
Surveyed and drawn by the Resource Planning Team, FRCA Leeds.

Based on the 1994 Ordnance Survey 1:50,000 map with the permission of the Controller of Her Majesty's Stationery Office. Unauthorised reproduction infringes Crown copyright and may lead to prosecution or civil proceedings.
Source Map(s): LANDRANGER SHEET 105 MAFF Licence No: GD272361
Reference no: 74-78 /98 & 80-81 /98 © Crown Copyright Reserved 1997





78/98
ASP 1-6

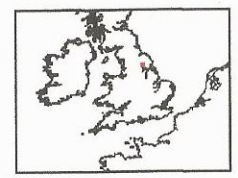


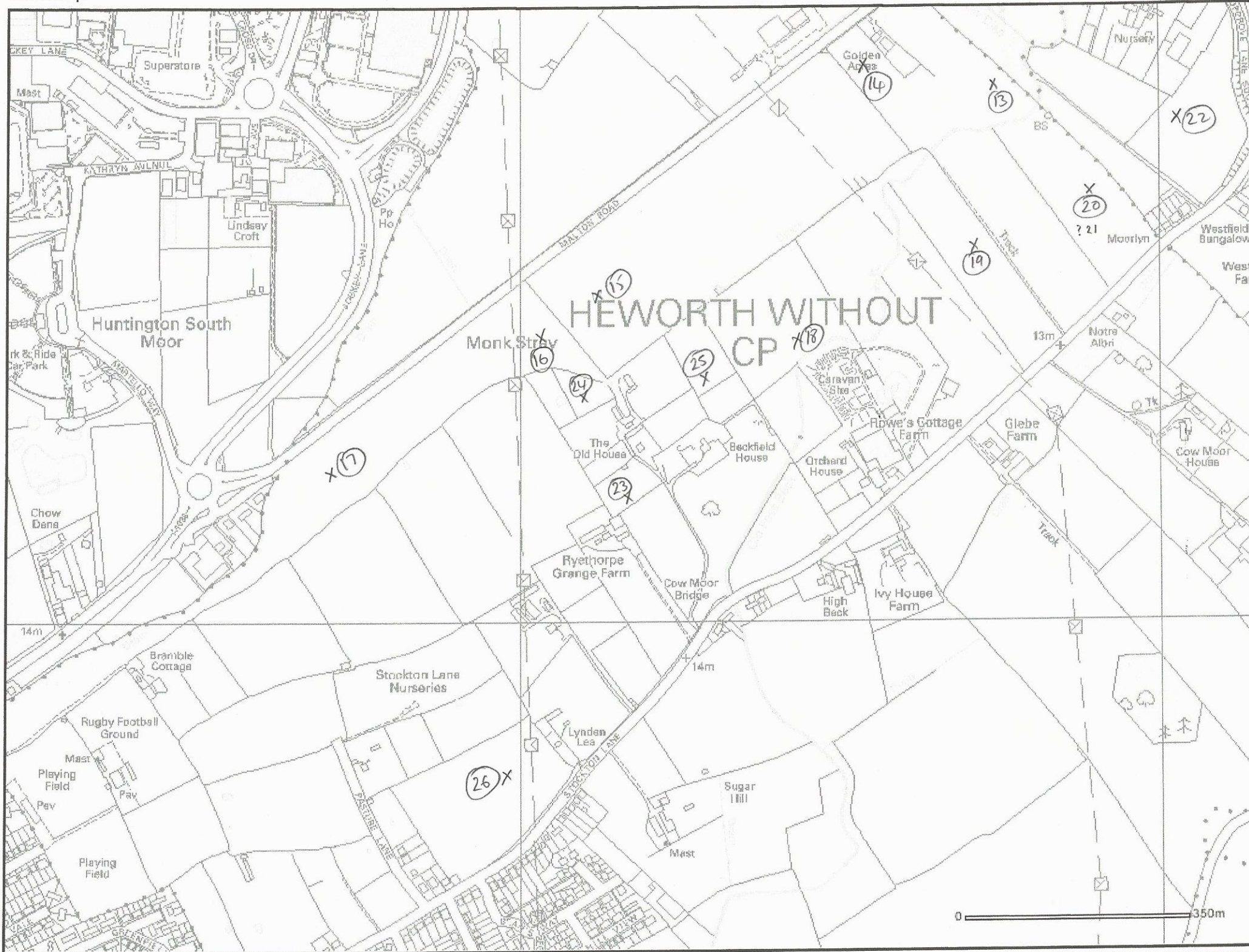


78/98

ASP 7-9

- 10 ?
- 11 ?
- 12 ?





78/98
ASP 13-26



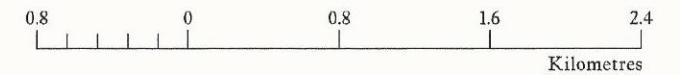
Agricultural Land Classification

RECONNAISSANCE ALC
CITY OF YORK DISTRICT
Land within Ring Road

Legend

	Quality	Area (ha)
Grade 1	Excellent	69.5
Grade 2	Very Good	471.9
Grade 3a	Good	657.2
Grade 3b	Moderate	735.1
Grade 4	Poor	134.6
Grade 5	Very Poor	Nil
	Agricultural land not surveyed	Nil
	Other land	4135.1
Total agricultural land area		2068.4
Total survey area		6203.5
* Not present within survey area		

Scale 1:40,000



Further details contained in MAFF (1988) Agricultural Land Classification of England and Wales - Revised guidelines and criteria for grading the quality of agricultural land. MAFF (Publications), London SE99 7TP.

The information is accurate at the base map scale but any enlargement would be misleading.

Reproduction in whole or in part by any means is prohibited without the prior permission of MAFF.

Surveyed and drawn by the Resource Planning Team, FRCA Leeds.

Based on the 1994 Ordnance Survey 1:50,000 map with the permission of the Controller of Her Majesty's Stationery Office. Unauthorised reproduction infringes Crown copyright and may lead to prosecution or civil proceedings. Source Map(s): LANDRANGER SHEET 105 MAFF Licence No: GD272361 Reference no: 74-78/98 & 80-81/98 © Crown Copyright Reserved 1997

