





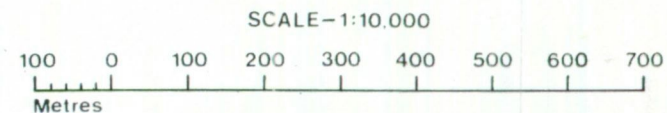


# BUSBY HOUSE FARM, STOKESLEY

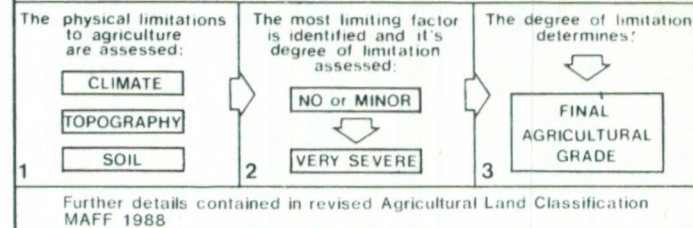
## Proposed Golf Course

### Agricultural Land Classification

Agricultural Land			
Agricultural Grades	Agricultural Land Quality	Area within the site (ha.)	
Grade 1		<i>Excellent</i>	Nil
Grade 2		<i>Very Good</i>	14.1
Grade 3	 Sub-Grade 3a	<i>Good</i>	2.2
	 Sub-Grade 3b	<i>Moderate</i>	62.9
Grade 4		<i>Poor</i>	19.6
Grade 5		<i>Very Poor</i>	Nil



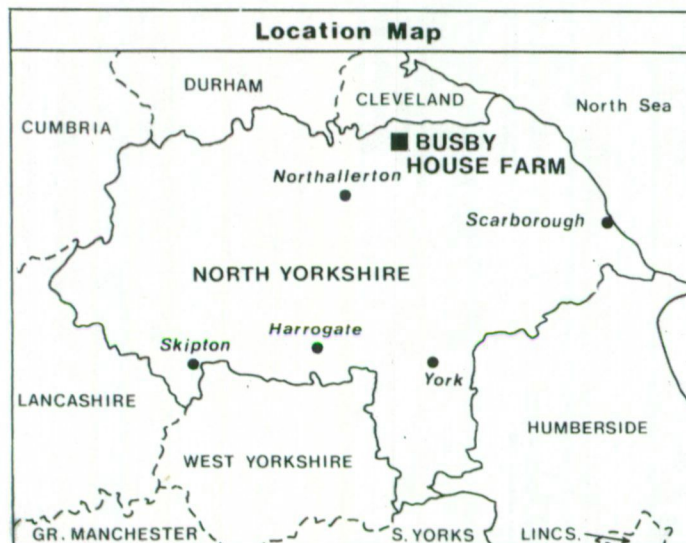
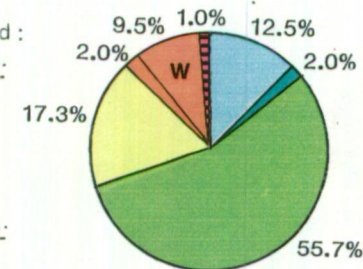
#### Method of Classifying Agricultural Land









#### Statistics

Area of Agricultural Land:  
98.8 ha.

Area of Other Land:  
14.0 ha.



#### Land in Other Categories

	Area within the site (ha.)
Urban <i>Including housing, industry, commerce, derelict land, sports facilities, transport.</i>	 Nil
Non-agricultural <i>Including golf courses, parks, sports fields, allotments, airfields.</i>	 2.2
Woodland <i>Farm woodland</i>	10.7
<i>Commercial woodland</i>	 Nil
Agricultural buildings <i>Including glasshouses</i>	 1.1
Open water	 Nil
Land not surveyed	 Nil



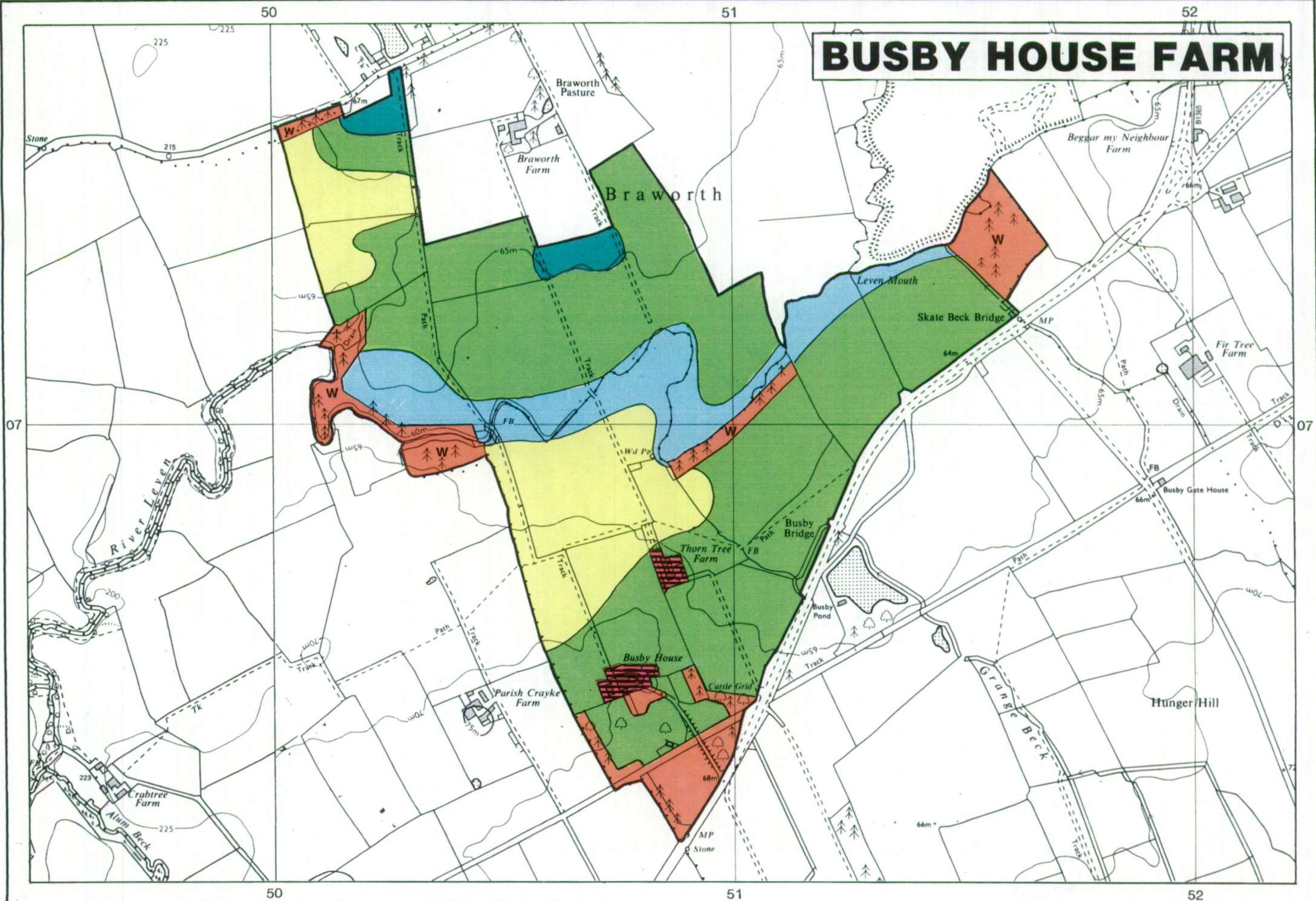
Ministry of Agriculture, Fisheries and Food.

Information compiled by Resource Planning Group, Farm and Countryside Service, Leeds R.O.  
Map produced by Resource Planning Cartographic Unit, Project Number 56/91  
Ordnance Survey maps reproduced with the permission of the Controller, H.M.S.O.  
© Crown Copyright Reserved 1991

#### SOURCE MAPS

1:10,000  
NZ 50 NW  
1:10,560  
NZ 40 NE

# BUSBY HOUSE FARM



50

51

52

07

07

50

51

52

