














BARNSELY M1 CORRIDOR SITE 6 : PROPOSED TANKERSLEY BUSINESS PARK


Agricultural Land Classification

Agricultural Land			
Agricultural Grades	Agricultural Land Quality	Area within the site (ha.)	
Grade 1	 Excellent	Nil	
Grade 2	 Very Good	Nil	
Grade 3	 Sub-Grade 3a Good	1.3	
	 Sub-Grade 3b Moderate	6.2	
Grade 4	 Poor	Nil	
Grade 5	 Very Poor	Nil	

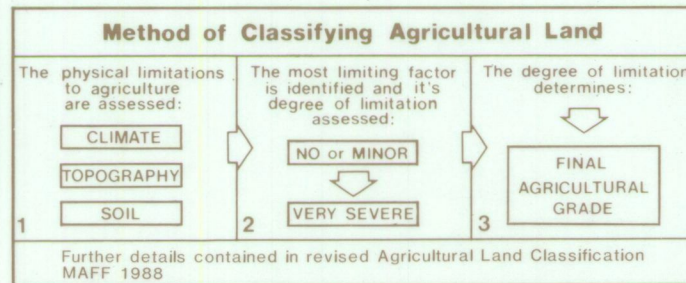
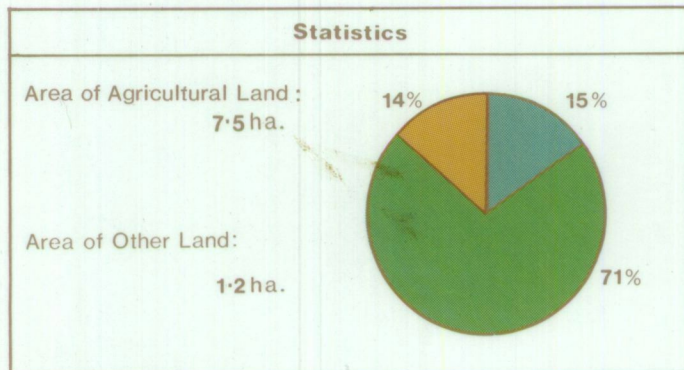
Land in Other Categories			
		Area within the site (ha.)	
Urban <i>Including housing industry, commerce, derelict land, sports facilities, transport.</i>		Nil	
Non-agricultural <i>Including golf courses, parks, sports fields, allotments, airfields.</i>		1.2	
Woodland <i>Farm woodland</i>		Nil	
<i>Commercial woodland</i>		Nil	
Agricultural buildings <i>Including glasshouses</i>		Nil	
Open water		Nil	
Land not surveyed		Nil	



SCALE - 1:5,000



Ministry of Agriculture,
Fisheries and Food.



Information compiled by Resource Planning Group, Farm and Countryside Service, Leeds R.O.
Map produced by Resource Planning Cartographic Unit, Project Number 98/89

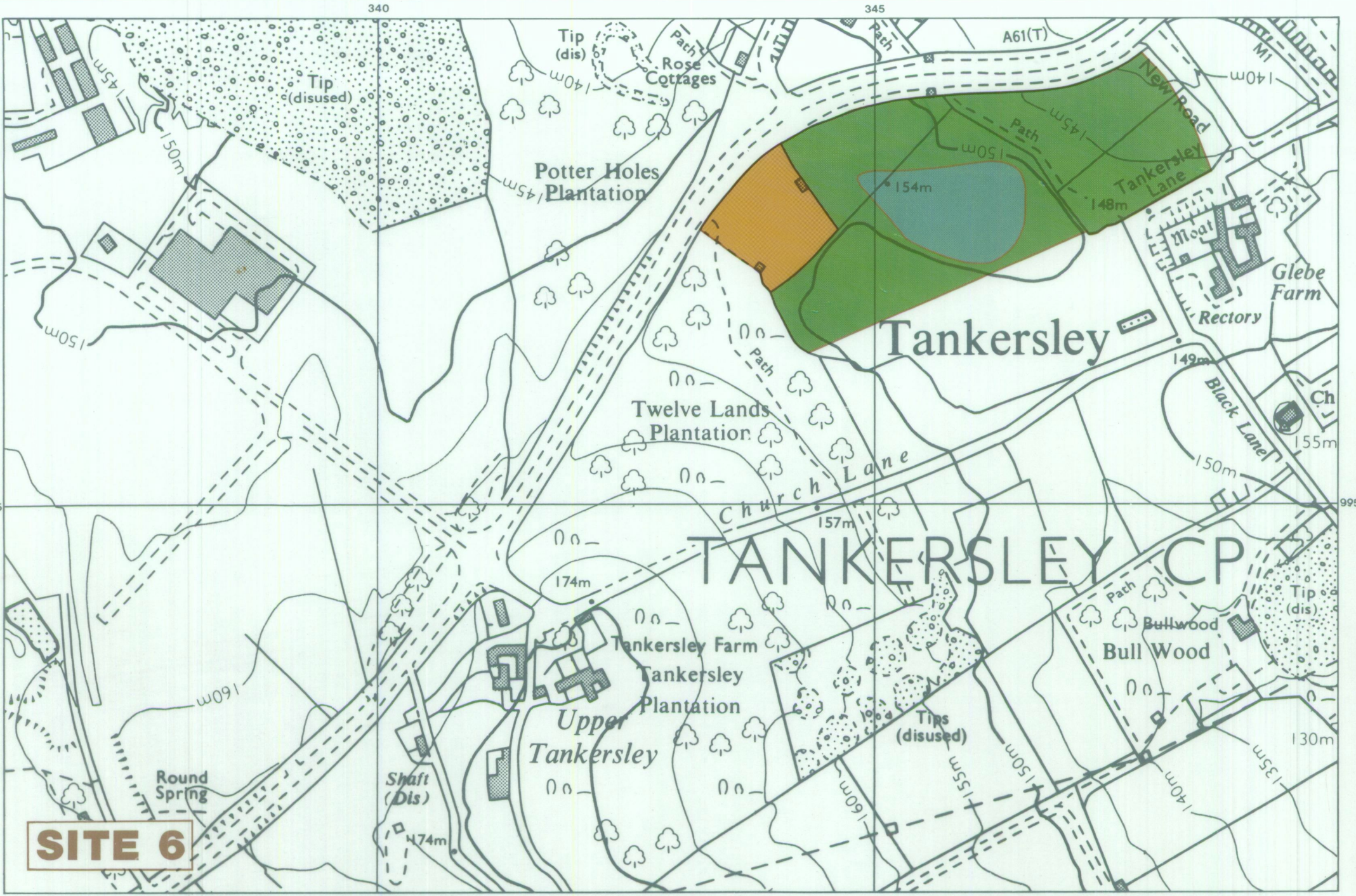
Ordnance Survey maps reproduced with the permission of the Controller, H.M.S.O.

© Crown Copyright Reserved 1990

SOURCE MAPS

1:10,000

SK 39 NW



SITE 6

