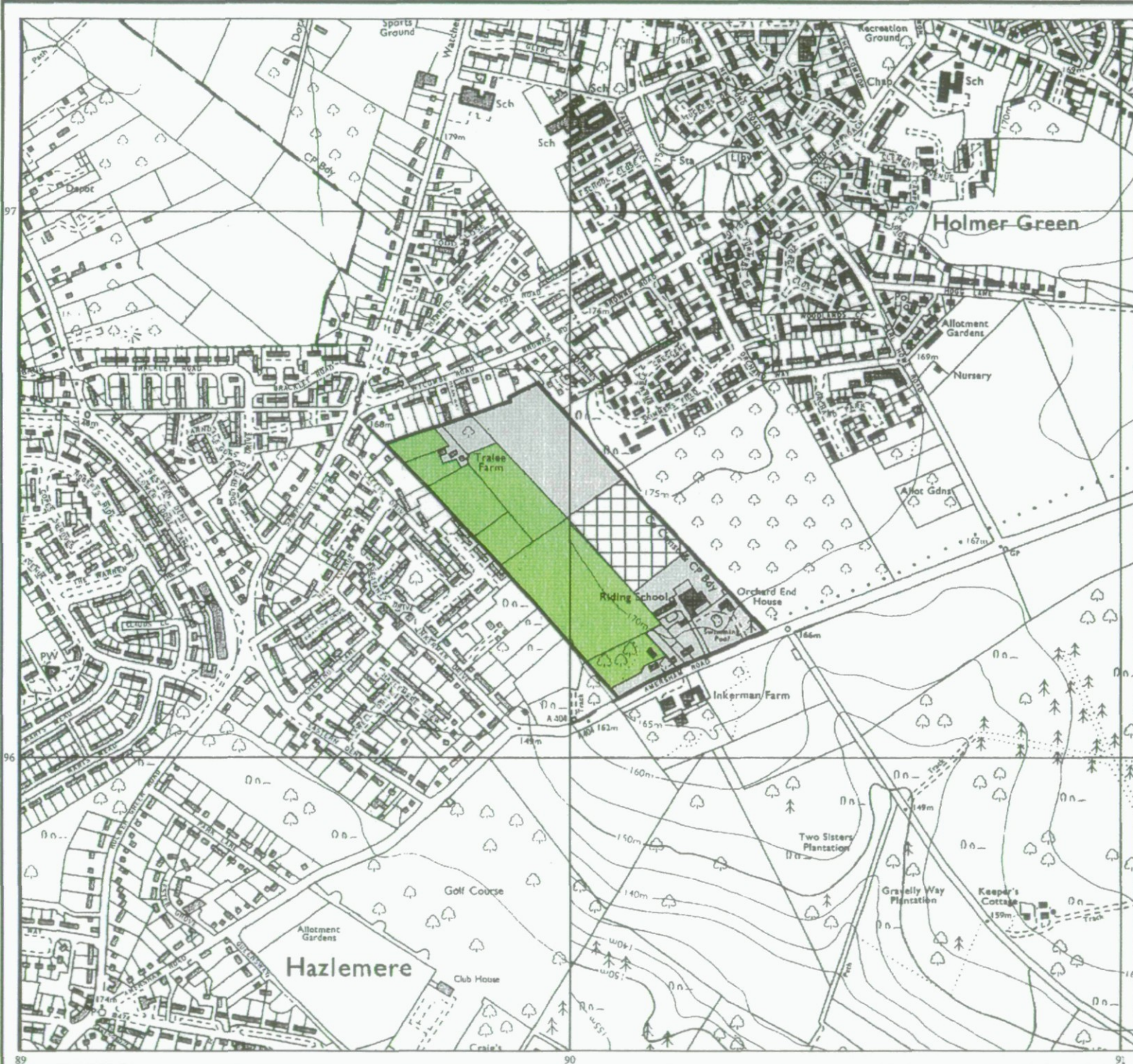


# Agricultural Land Classification

Wycombe District Local Plan

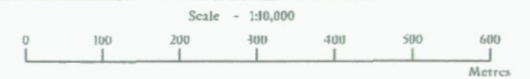
Site 2: Tralee Farm, High Wycombe



## Legend

	Quality	Area (ha)
Grade 1	Excellent	Nil
Grade 2	Very Good	Nil
Grade 3a	Good	Nil
Grade 3b	Moderate	8.0
Grade 4	Poor	Nil
Grade 5	Very Poor	Nil
	Agricultural land not surveyed	2.2
	Other land	6.7
Site Boundary		
Total survey area		8.0
Total site area		16.9

\* Not present within survey area



Further details contained in MAFF (1988) Agricultural Land Classification of England and Wales - Revised guidelines and criteria for grading the quality of agricultural land. MAFF (publications), London SE99 7TP. The information is accurate at base map scale but any enlargement would be misleading. Reproduction in whole or in part by any means is prohibited without the prior permission of MAFF.

Surveyed and drawn by the Resource Planning Team, FRCA, Reading

Based on the 1980 Ordnance Survey 1:10,000 map with the permission of the Controller of Her Majesty's Stationery Office. Unauthorised reproduction infringes Crown copyright and may lead to prosecution or civil proceedings. MAFF Licence No: GD272361  
Source map(s): SU89NE, SU99NW  
Reference no: 0305/149/97 © Crown Copyright Reserved 1998

# Agricultural Land Classification

Wycombe District Local Plan

Site 2: Tralee Farm, High Wycombe

## Sample Point Map

### Legend


■ 1 Location of soil pit

• 1 Location of auger sample point

 Boundary of survey area

 Agricultural land not surveyed

 Other land



Further details contained in MAFF (1988) Agricultural Land Classification of England and Wales - Revised guidelines and criteria for grading the quality of agricultural land. MAFF (publications), London SE99 7TP. The information is accurate at base map scale but any enlargement would be misleading. Reproduction in whole or in part by any means is prohibited without the prior permission of MAFF.

Surveyed and drawn by the Resource Planning Team, FRCA, Reading.

Based on the 1980 Ordnance Survey 1:10,000 map with the permission of the Controller of Her Majesty's Stationery Office. Unauthorised reproduction infringes Crown copyright and may lead to prosecution or civil proceedings. MAFF Licence No: GD272361  
Source map(s): SU89NF, SU99NW  
Reference no: 0305/149/97 © Crown Copyright Reserved 1998

