


Agricultural Land Classification

East Hants. District Local Plan Land at Standford Grange Farm, Bordon

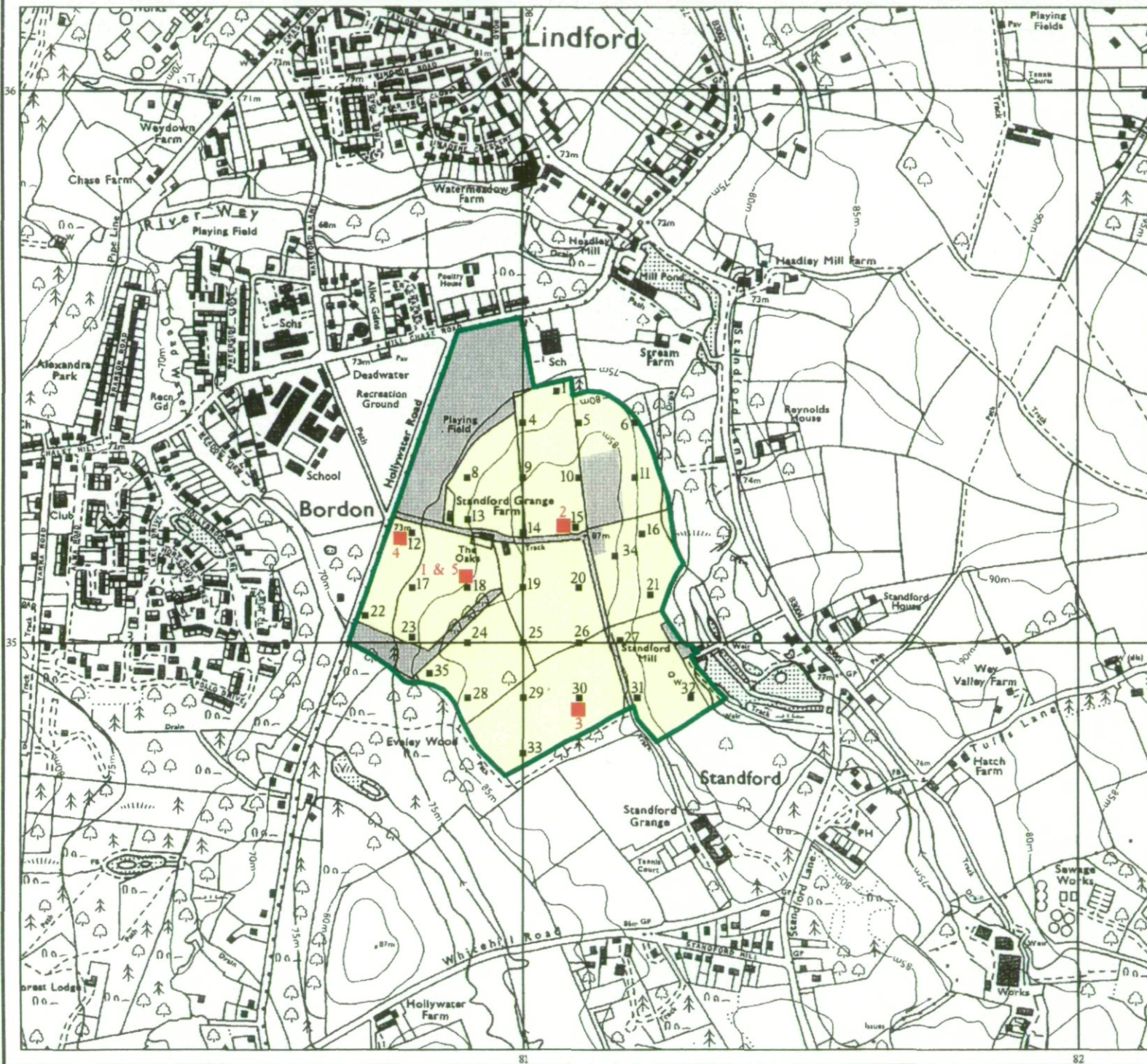
Legend		
	Quality	Area (ha)
Grade 1	 Excellent	Nil
Grade 2	 Very Good	4.4
Grade 3a	 Good	7.6
Grade 3b	 Moderate	13.5
Grade 4	 Poor	Nil
Grade 5	 Very Poor	Nil
	 Agricultural land not surveyed	Nil
	 Other land	7.2
	 Site Boundary	
Total survey area		25.5
Total site area		32.7
* Not present within survey area		



Further details contained in MAFF (1988) Agricultural Land Classification of England and Wales - Revised guidelines and criteria for grading the quality of agricultural land. Maff (publications), London SE99 7TP. The information is accurate at base map scale but any enlargement would be misleading. Reproduction in whole or in part by any means is prohibited without the prior permission of MAFF.

Surveyed and drawn by the Resource Planning Team, FRCA, Reading

Based on the 1981 Ordnance Survey 1:10,000 map with the permission of the Controller of Her Majesty's Stationery Office. Unauthorised reproduction infringes Crown copyright and may lead to prosecution or civil proceedings. MAFF Licence No: GD272361
Source maps: SU83NW, SU83SW
Reference no: 1502/028/798 © Crown Copyright Reserved 1998



Agricultural Land Classification
 East Hants. District Local Plan
 Land at Stanford Grange Farm,
 Bordon
Sample Point Map

Legend


■ 1 Location of soil pit

■ 1 Location of auger sample point

 Boundary of survey area

 Agricultural land not surveyed

 Other land



Further details contained in MAFF (1988) Agricultural Land Classification of England and Wales - Revised guidelines and criteria for grading the quality of agricultural land. Maff (publications), London SE99 7TP. The information is accurate at base map scale but any enlargement would be misleading. Reproduction in whole or in part by any means is prohibited without the prior permission of MAFF.

Surveyed and drawn by the Resource Planning Team, FRCA, Reading.

Based on the 1981 Ordnance Survey 1:10,000 map with the permission of the Controller of Her Majesty's Stationery Office. Unauthorised reproduction infringes Crown copyright and may lead to prosecution or civil proceedings. MAFF Licence No: GD272361
 Source map(s): SU83NW, SU83SW
 Reference no: 1502/028/98 © Crown Copyright Reserved 1998