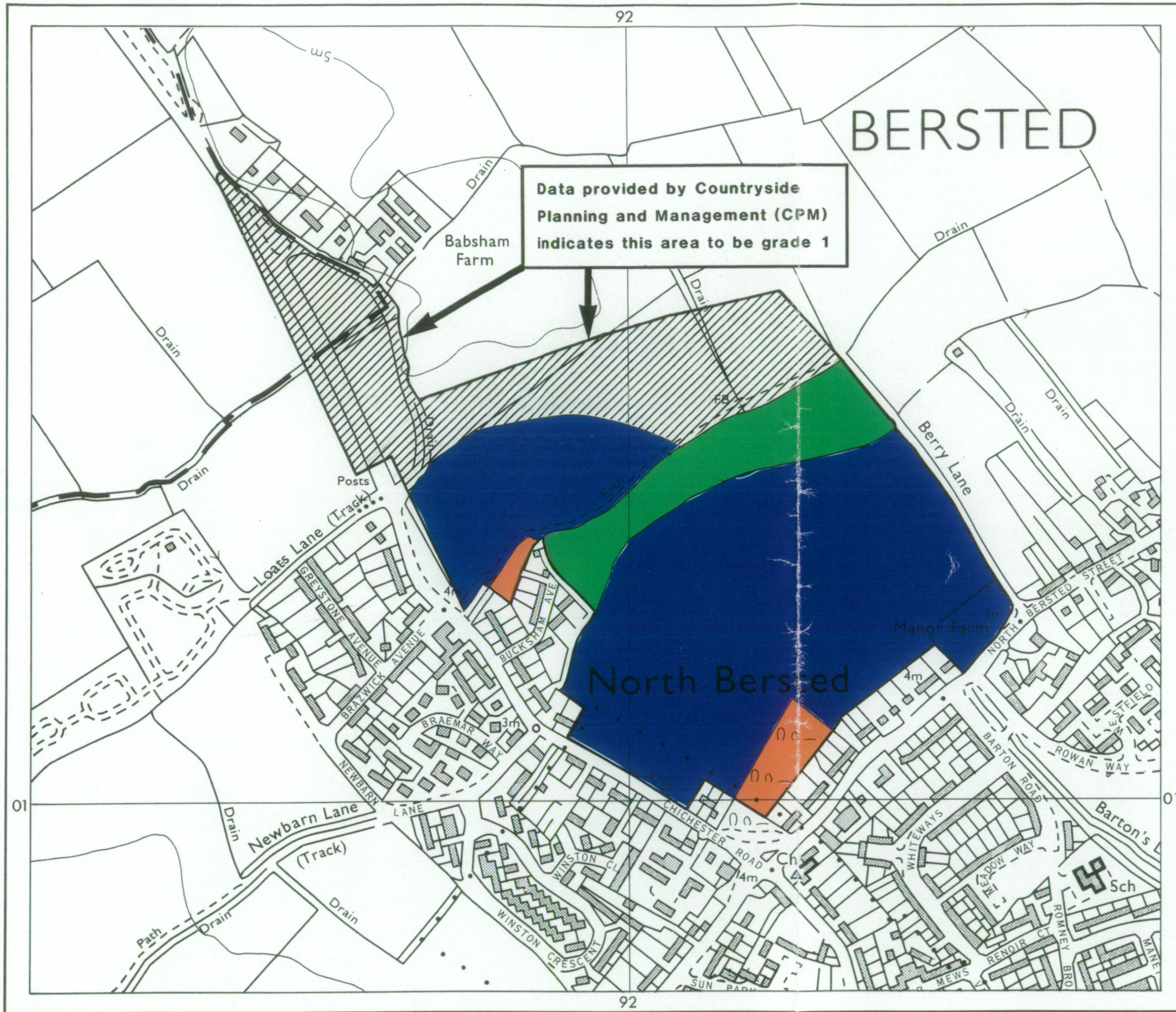


# North Bersted, Bognor

# Agricultural Land Classification



AGRICULTURAL LAND			
Grade	Quality	Area	% of Total
Grade 1	excellent	17.42 ha	85%
Grade 2	very good	ha	%
Grade 3a	good	ha	%
Grade 3b	moderate	3.08 ha	15%
Grade 4	poor	ha	%
Grade 5	very poor	ha	%
Total area of agricultural land		20.5 ha	
Agricultural buildings		Not present	
Woodland		Not present	
Not surveyed			
NON-AGRICULTURAL LAND			
Land predominantly in urban use		Not present	
Land in non-agricultural use			
Total area of site		29.8 ha	

For further information consult "Agricultural Land Classification of England and Wales (Revised guidelines and criteria for grading the quality of agricultural land)", M.A.F.F., 1988.

SOURCE MAPS

SU 90 SW



Surveyed by the Resource Planning Group 11/88  
 Map compiled and produced by the Cartographic Unit,  
 Farm and Countryside Service, South East Region, Reading.  
 Reference no. 42/097/88

Ordnance Survey information reproduced with the sanction of the Controller, H.M.S.O.

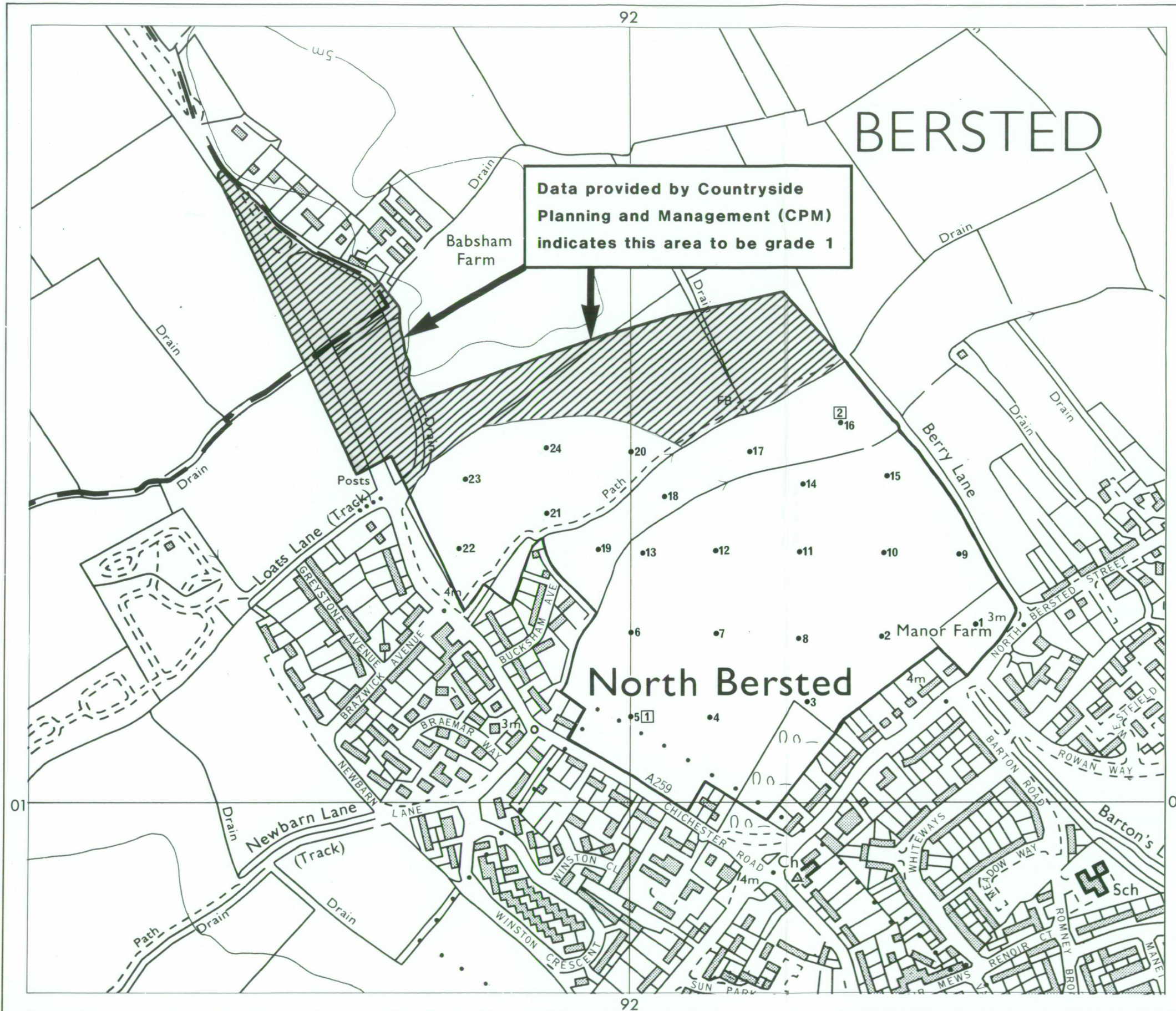
Reproduction of this map in whole or in part is prohibited without the prior permission of M.A.F.F.

This map is accurate only at the scale shown.

© Crown Copyright reserved 1990.

# North Bersted, Bognor

# Location of Auger Borings



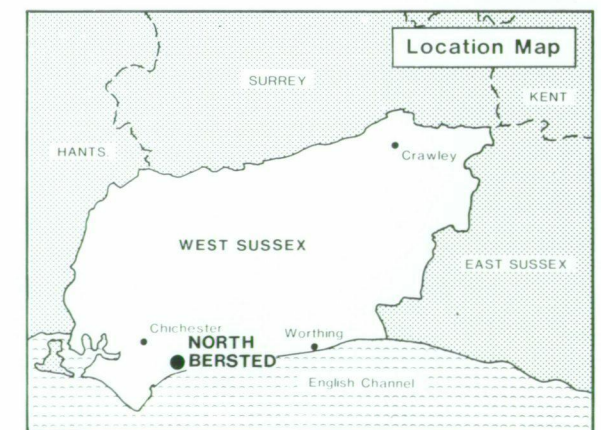
- 5 Auger boring
- ② Profile pit
- ▨ Not surveyed

Surveyed by the Resource Planning Group 11/88  
 Map compiled and produced by the Cartographic Unit,  
 Farm and Countryside Service, South East Region, Reading.

Reference no. 42/097/88

SOURCE MAPS

SU 90 SW



Ordnance Survey information reproduced with the sanction of the Controller, H.M.S.O.

Reproduction of this map in whole or in part is prohibited without the prior permission of M.A.F.F.

This map is accurate only at the scale shown.