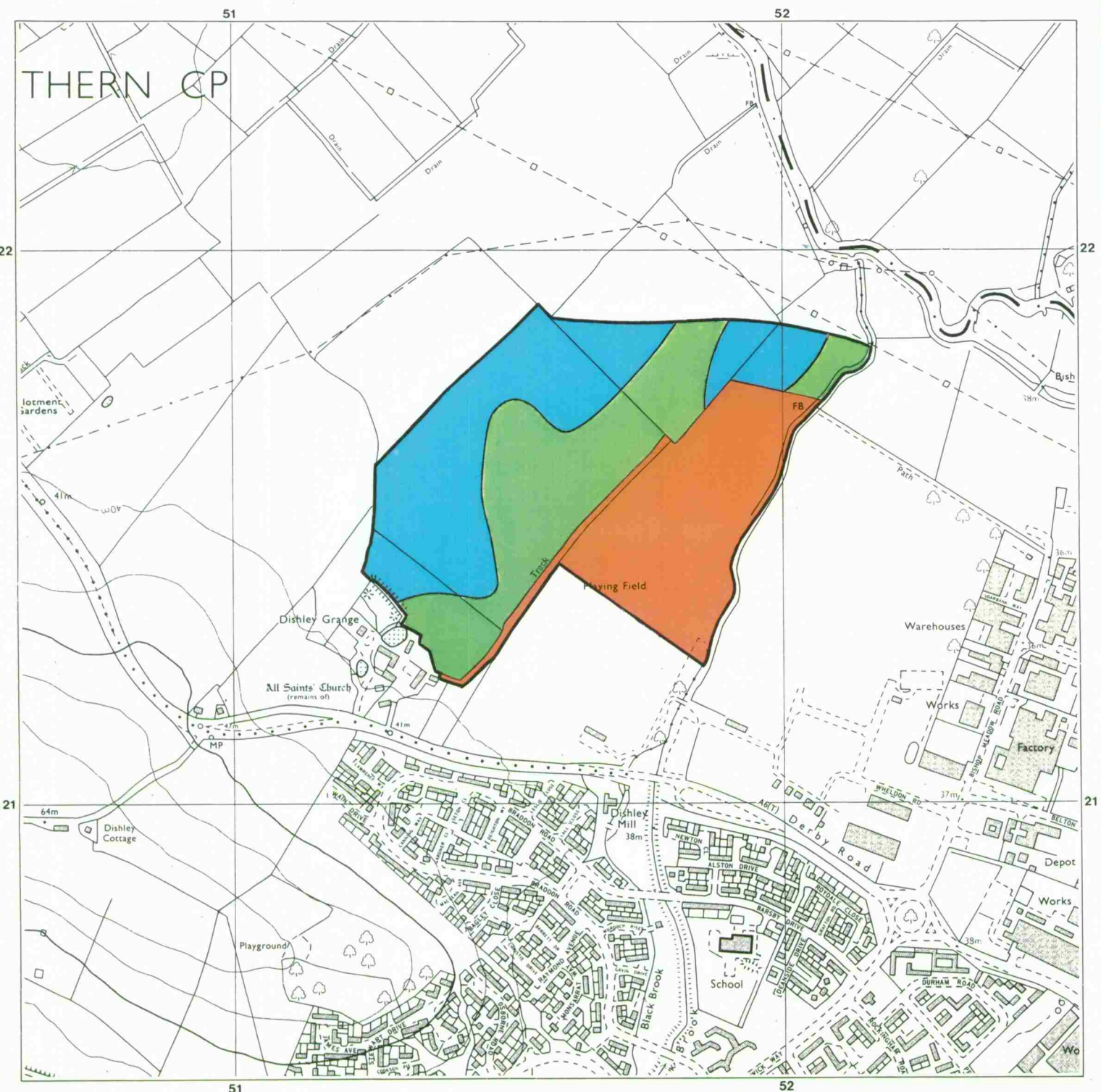


Agricultural Land Classification

Charnwood District Local Plan Site L11 Dishley Grange



AGRICULTURAL LAND

Agricultural Grades		Agricultural Land Quality
Grade 1		Very high ↑ ↓ Very low
Grade 2		
Grade 3	a	
	b	
Grade 4		
Grade 5		

Disturbed		Agricultural Buildings	
		Unsurveyed	

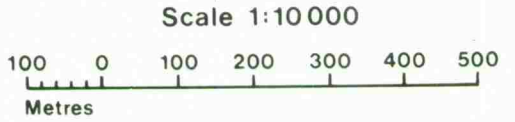
NON AGRICULTURAL LAND

Land predominantly in urban use	
Other land primarily in non-agricultural use	

* Land in this category does not occur on this map

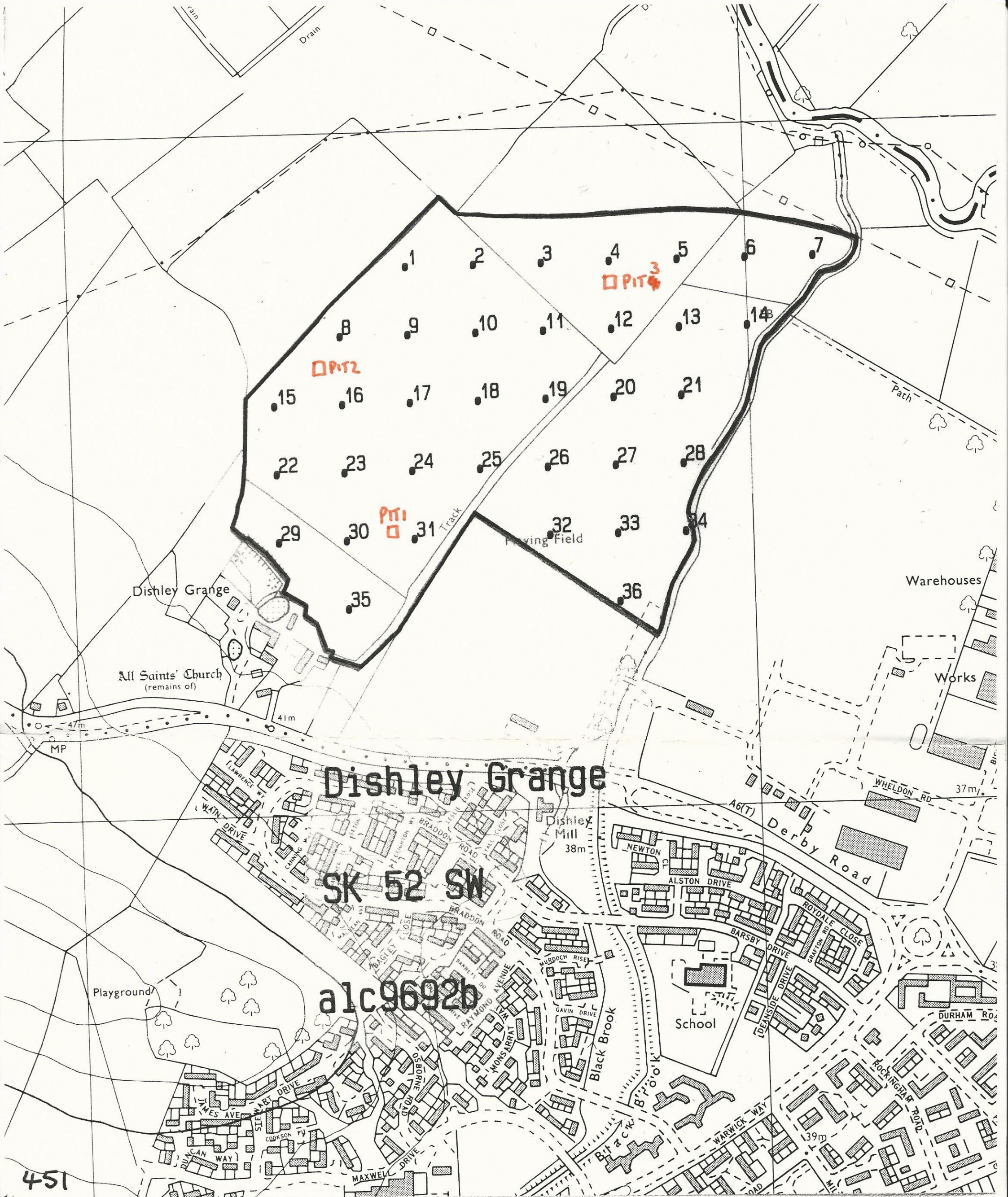
SOURCE MAPS Base maps taken from the OS 1:10000 SK 52 SW

This map is accurate only at the scale shown.
Any enlargement could be misleading



Map produced by the Resource Planning Team,
ADAS Statutory Business Centre, Huntingdon,
Cambridge Ref. 96 92
Ordnance Survey detail reproduced with
the permission of the Controller, H.M.S.O.
© Crown Copyright reserved, 1992





Dishley Grange

SK 52 SW

a1c9692b

451

N9 Loughborough