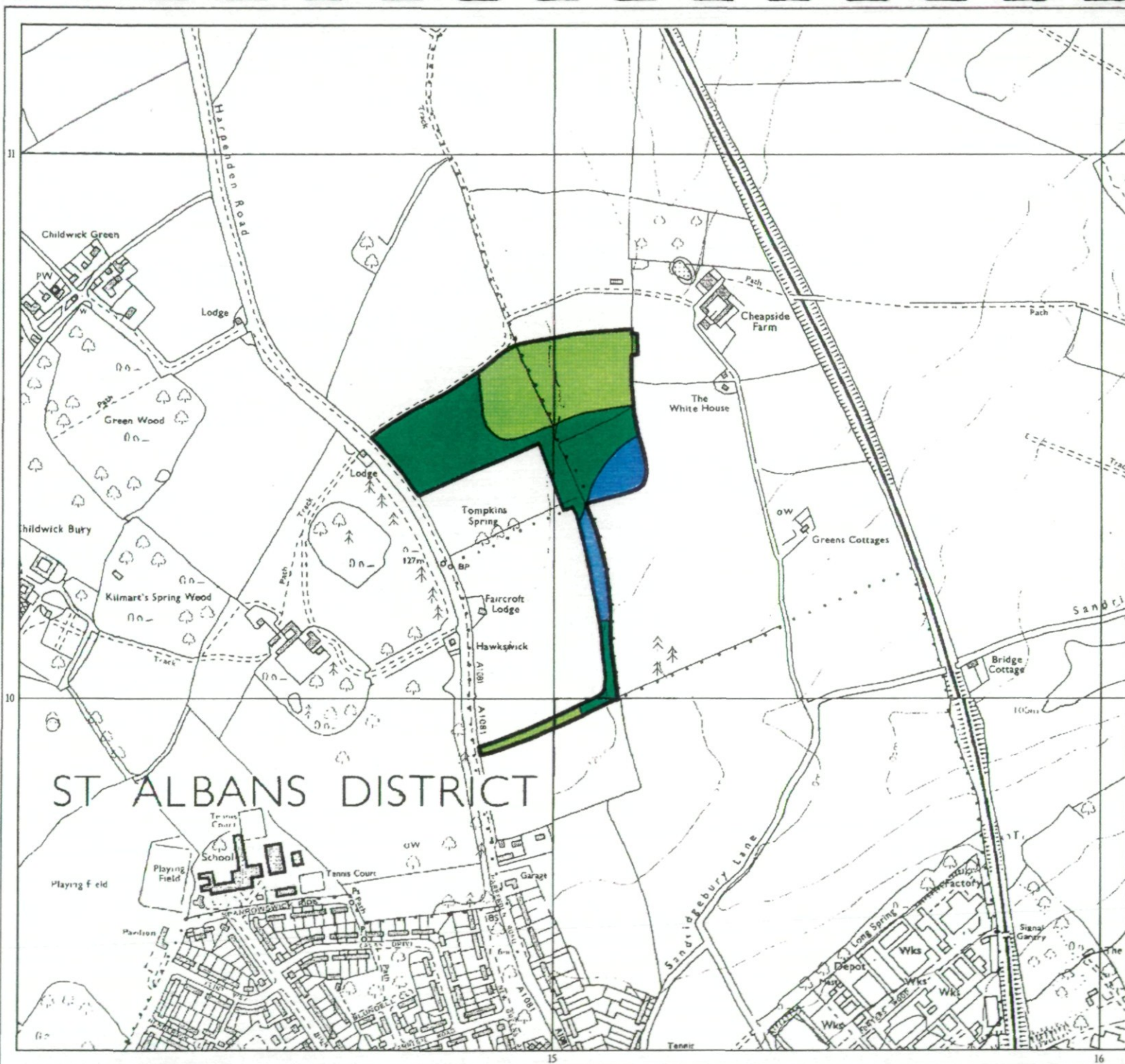











Agricultural Land Classification

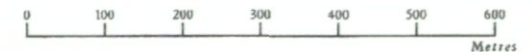
Cheapside Farm, St Albans, Herts (Old Albanians)



Legend

Quality	Area (ha)
Grade 1 	Excellent <i>nil</i>
Grade 2 	Very Good 1.3
Grade 3a 	Good 5.4
Grade 3b 	Moderate 4.6
Grade 4 	Poor <i>nil</i>
Grade 5 	Very Poor <i>nil</i>
 *	Agricultural land not surveyed <i>nil</i>
 *	Other land <i>nil</i>
	Boundary of survey area
Total agricultural land area 11.3	
Total survey area 11.3	
* Not present within survey area	

Scale - 1:10,000



Further details contained in MAFF (1988) Agricultural Land Classification of England and Wales - Revised guidelines and criteria for grading the quality of agricultural land. MAFF (publications), London SE99 7TP. The information is accurate at base map scale but any enlargement would be misleading. Reproduction in whole or in part by any means is prohibited without the prior permission of MAFF.

Surveyed and drawn by the Resource Planning Team, ADAS Statutory Unit, Huntingdon. Based on the 1981 Ordnance Survey 1:10 000 map with the permission of the Controller of Her Majesty's Stationery Office. Unauthorised reproduction infringes Crown copyright and may lead to prosecution or civil proceedings. MAFF Licence No: GD272361 Source map(s): TL11SW, TL11SE, TL11NW, TL11NE Reference no: 94/96 © Crown Copyright Reserved 1996

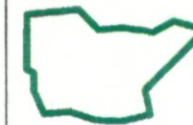
ST ALBANS DISTRICT

Agricultural Land Classification
Cheapside Farm, St Albans, Herts
(Old Albanians)

Soil Resources Map

Legend

Refer to separate schedule
for details of soil map units



Boundary of
survey area

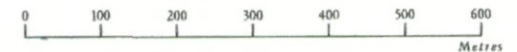


Agricultural land not
surveyed



Other land

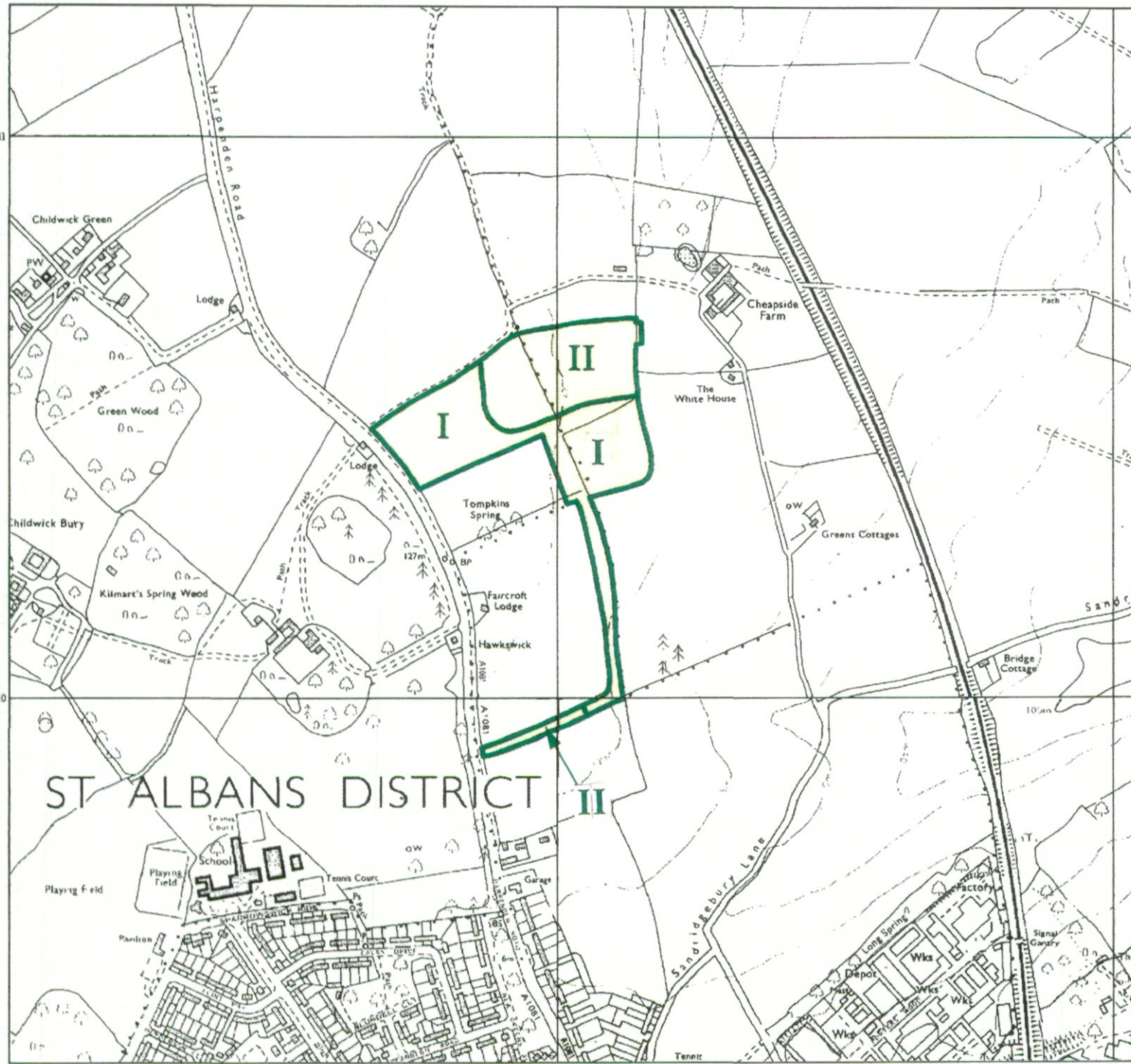
Scale - 1:10,000



Further details contained in MAFF (1988) Agricultural Land Classification of England and Wales - Revised guidelines and criteria for grading the quality of agricultural land. Maff (publications), London SH99 7TF. The information is accurate at base map scale but any enlargement would be misleading.

Reproduction in whole or in part by any means is prohibited without the prior permission of MAFF.

Surveyed and drawn by the Resource Planning Team, ADAS Statutory Unit, Huntingdon.
Based on the 1981 Ordnance Survey 1:10 000 map with the permission of the Controller of Her Majesty's Stationery Office. Unauthorised reproduction infringes Crown copyright and may lead to prosecution or civil proceedings.
MAFF Licence No: GD272361
Source maps: T1.11SW, T1.11SE, T1.10NW, T1.10NE
Reference no: 94/96 © Crown Copyright Reserved 1996



Agricultural Land Classification

Cheapside Farm, St Albans, Herts
(Old Albanians)

Sample Point Map

Legend


■ 1 Location of soil pit

■ 1 Location of auger
sample point

 Boundary of
survey area

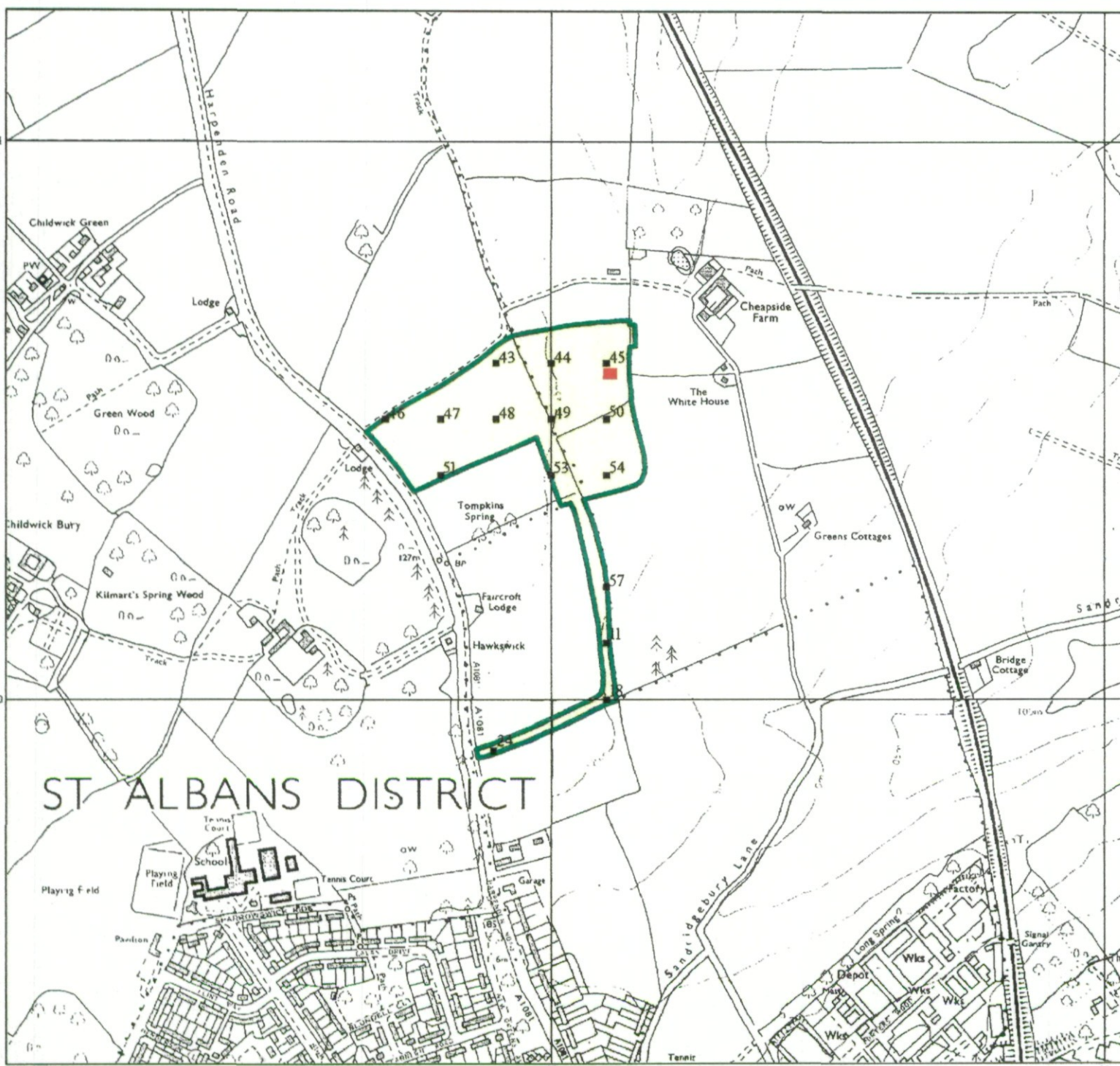
 Agricultural land not
surveyed

 Other land



Further details contained in MAFF (1988) Agricultural Land Classification of England and Wales - Revised guidelines and criteria for grading the quality of agricultural land. Maff (publications), London SE99 7TP. The information is accurate at base map scale but any enlargement would be misleading. Reproduction in whole or in part by any means is prohibited without the prior permission of MAFF.

Surveyed and drawn by the Resource Planning Team, ADAS Statutory Unit, Huntingdon.
Based on the 1981 Ordnance Survey 1:10 000 map with the permission of the Controller of Her Majesty's Stationery Office. Unauthorised reproduction infringes Crown copyright and may lead to prosecution or civil proceedings. MAFF Licence No: GD272361
Source maps: TL11SW, TL11SE, TL10NW, TL10NE
Reference no: 94/96 © Crown Copyright Reserved 1996



ST ALBANS DISTRICT