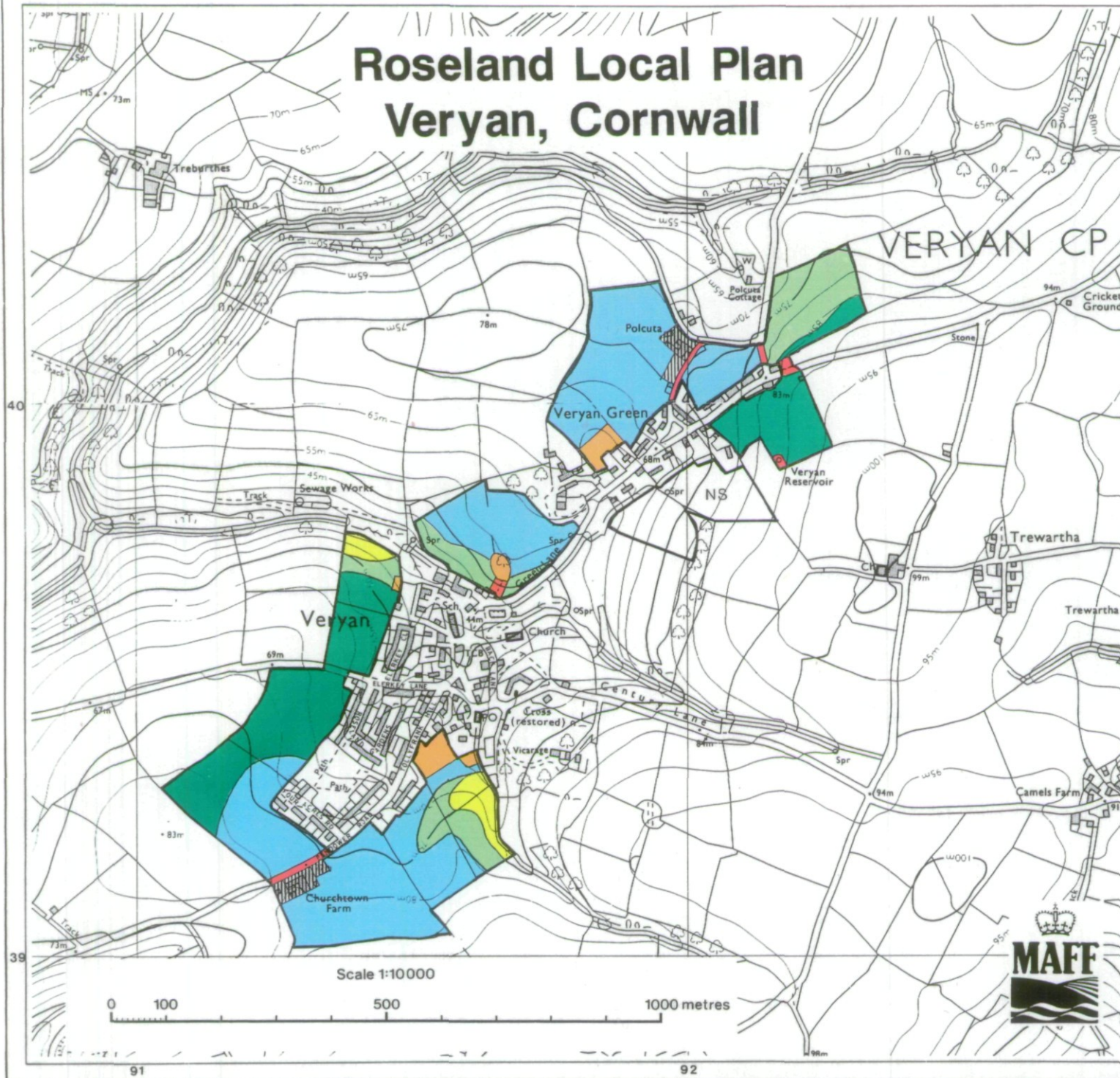


Roseland Local Plan Veryan, Cornwall



Ministry of Agriculture, Fisheries and Food Agricultural Land Classification

Agricultural Land			
ALC grade		Agricultural land quality	Degree of limitation
Grade 1	*	Excellent	None or very minor
Grade 2	■	Very good	Minor
Grade 3a	■	Good	Moderate
Grade 3b	■	Moderate	Moderate to severe
Grade 4	■	Poor	Severe
Grade 5	*	Very poor	Very severe

Other Land Categories

Urban	■	Agricultural buildings	▨
Non-agricultural	■	Open water	*
Woodland	■	Not surveyed	NS

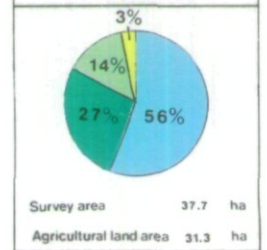
*Grade/Category not present within survey area

Further details contained in revised Agricultural Land Classification, MAFF 1988

Survey Location



Survey Statistics



The information is accurate at the base map scale but any enlargement would be misleading.

Reproduction in whole or in part by any means is prohibited without the prior permission of M.A.F.F.

Surveyed by the Resource Planning Group Aug 91. Map produced by the Cartographic Unit, Farm and Countryside Service, MAFF, Bristol. Ref. no. 20/91/31

Based upon the 1982 Ordnance Survey 10,000 map with the permission of The Controller of Her Majesty's Stationery Office. Crown Copyright Reserved.

Crown Copyright Reserved 1991



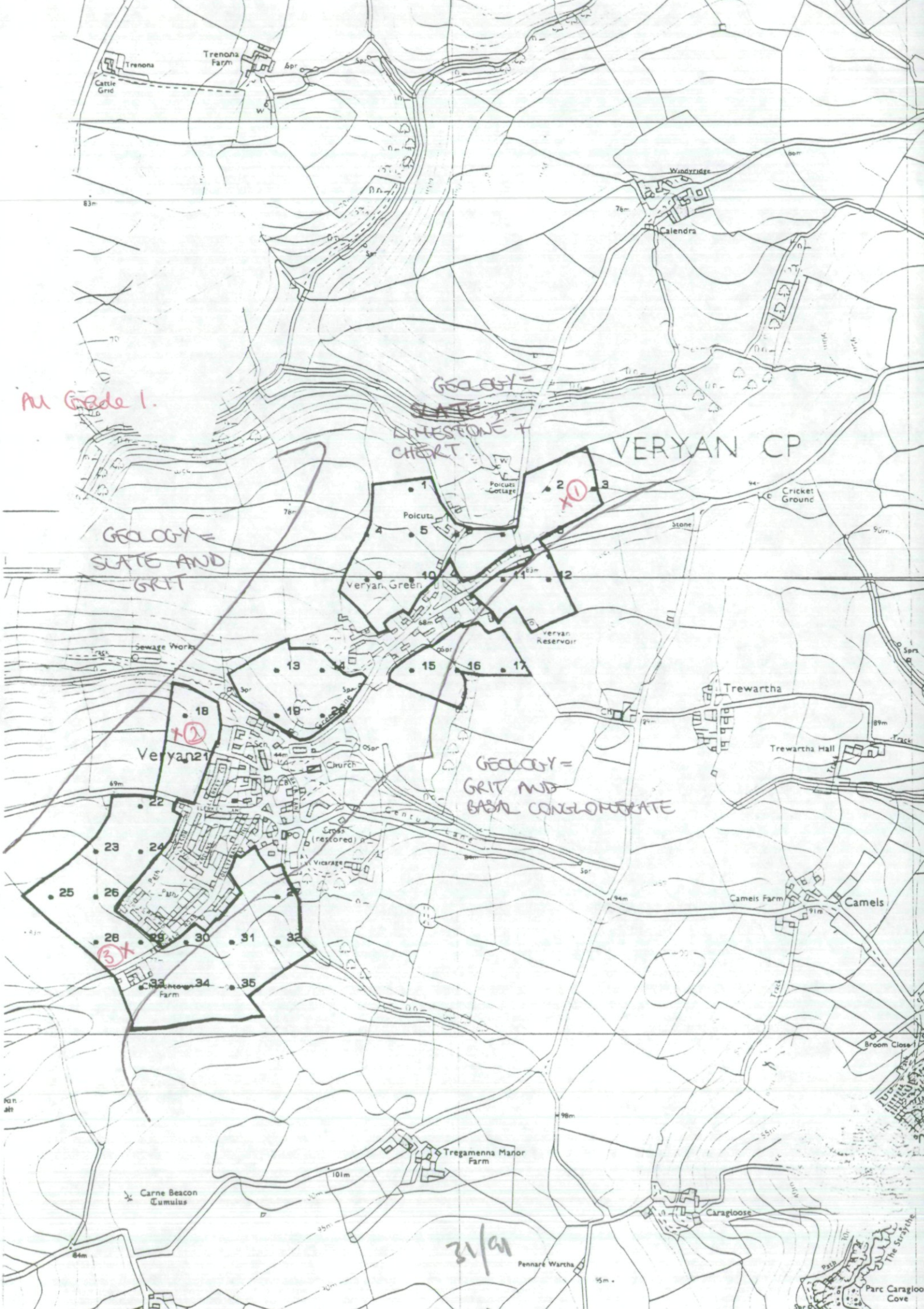
All Grade 1.

GEOLOGY =
SLATE
LIMESTONE +
CHERT.

VERYAN CP

GEOLOGY =
SLATE AND
GRIT

GEOLOGY =
GRIT AND
BASAL CONGLOMERATE



31/01