

# Agricultural Land Classification

HOLDERNESS DISTRICT WIDE L.P.

Site HED 2

## Agricultural Land


Grade	Quality	Area (ha)
1	Excellent	NIL
2	Very Good	NIL
3a	Good	NIL
3b	Moderate	10.2
4	Poor	NIL
5	Very Poor	NIL

## Other Land Categories

Category	Area (ha)
Urban	NIL
Non-Agricultural	NIL
Woodland	NIL
Agricultural Buildings	0.8
Open Water	NIL
Not Surveyed	NIL
<b>Total agricultural land area</b>	<b>10.2</b>
<b>Total survey area</b>	<b>11.0</b>

\* Grade/category not present within survey area

Scale - 1:5,000



Further details contained in MAFF (1988) Agricultural Land Classification of England and Wales - Revised guidelines and criteria for grading the quality of agricultural land. MAFF (Publications), London SE99 7TP.

The information is accurate at the base map scale but any enlargement would be misleading.

Reproduction in whole or in part by any means is prohibited without the prior permission of MAFF.

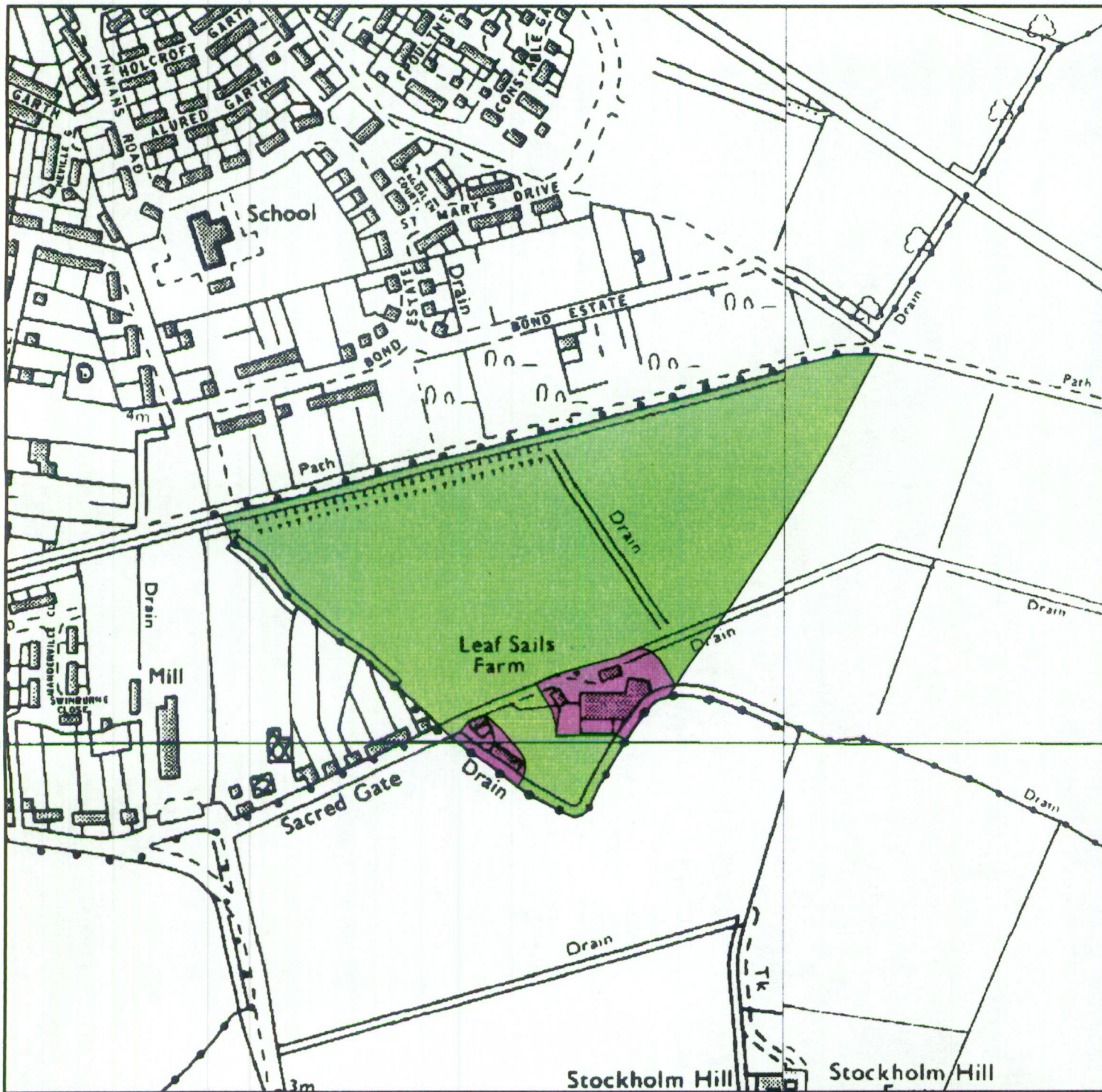
Surveyed and drawn by the Resource Planning Team, ADAS Statutory Unit Leeds

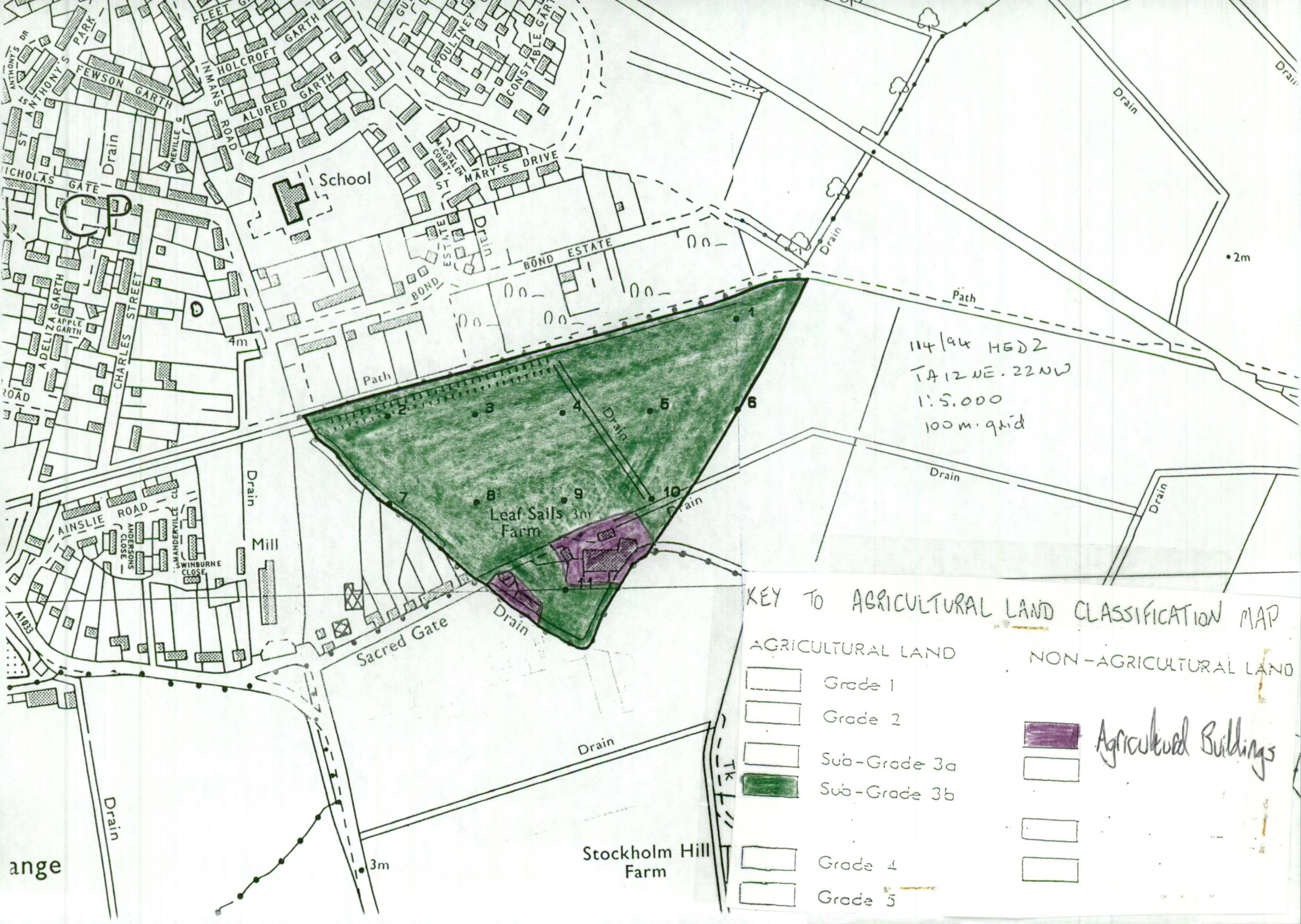
Based on the 1984 Ordnance Survey 1:50,000 map with the permission of the Controller of Her Majesty's Stationery Office.

Source Map(s): TA12NETA22NW

Reference no. 114 794

© Crown Copyright Reserved 1994





### KEY TO AGRICULTURAL LAND CLASSIFICATION MAP

AGRICULTURAL LAND		NON-AGRICULTURAL LAND	
	Grade 1		Agricultural Buildings
	Grade 2		
	Sub-Grade 3a		
	Sub-Grade 3b		
	Grade 4		
	Grade 5		