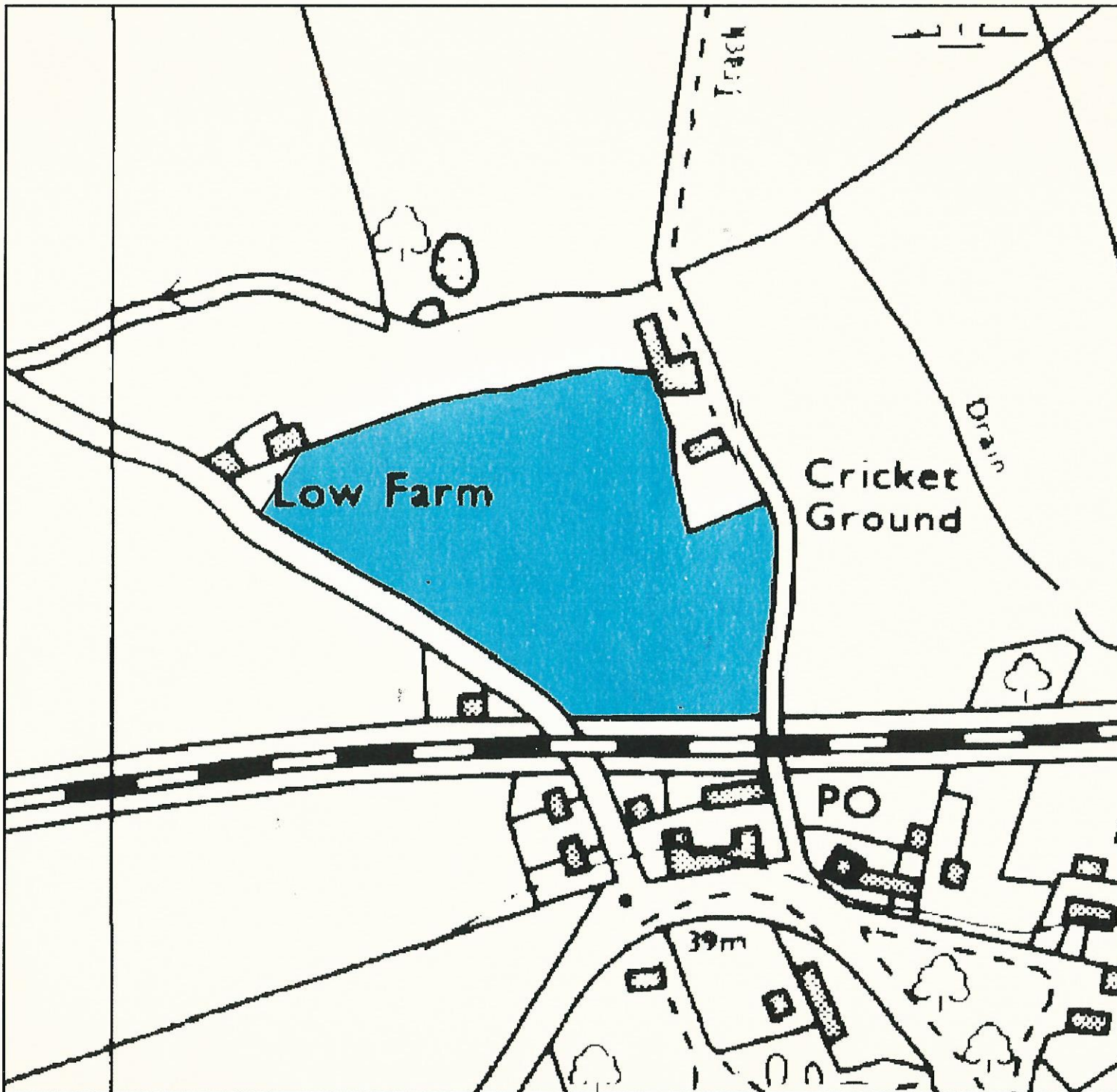


Agricultural Land Classification

HAMBLETON DISTRICT PLAN

Site 55E



Agricultural Land

Grade	Quality	Area (ha)
1	Excellent	NIL
2	Very Good	2.2
3a	Good	NIL
3b	Moderate	NIL
4	Poor	NIL
5	Very Poor	NIL

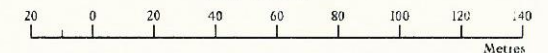
Other Land Categories

Category	Area (ha)
Urban	NIL
Non-Agricultural	NIL
Woodland	NIL
Agricultural Buildings	NIL
Open Water	NIL
Not Surveyed	NIL

Total agricultural land area 2.2
Total survey area 2.2

* Grade/category not present within survey area

Scale - 1:2,500



Further details contained in MAFF (1988) Agricultural Land Classification of England and Wales - Revised guidelines and criteria for grading the quality of agricultural land. MAFF (Publications), London SE99 7TP.

The information is accurate at the base map scale but any enlargement would be misleading.

Reproduction in whole or in part by any means is prohibited without the prior permission of MAFF.

Surveyed and drawn by the Resource Planning Team, ADAS Statutory Unit, Leeds

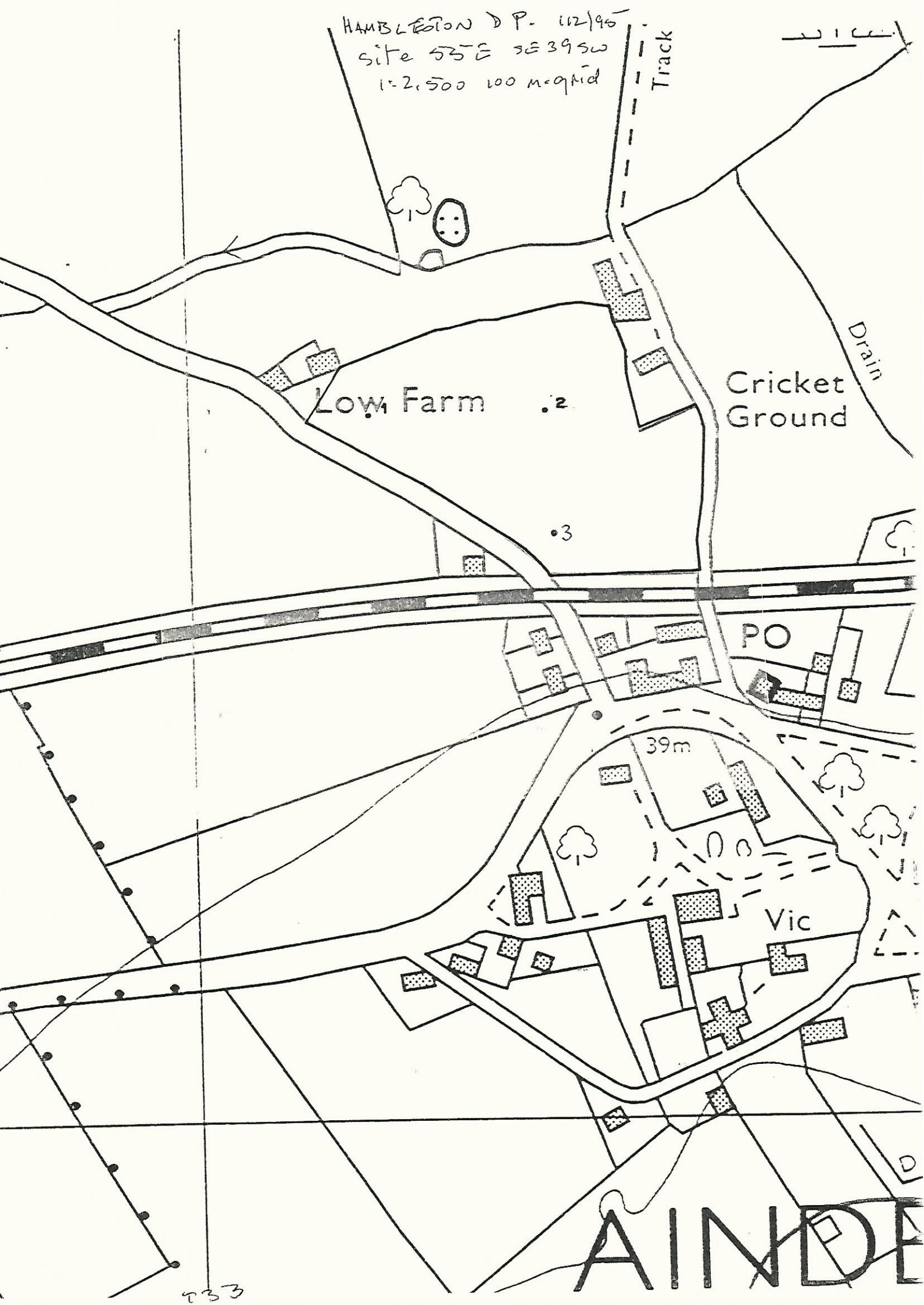
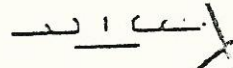
Based on the 1977 Ordnance Survey 1:10,000 map with the permission of the Controller of Her Majesty's Stationery Office.

Source Mapsh: SE39SW

Reference no. 112/95

© Crown Copyright Reserved 1995

HAMBLETON D.P. 112/95
site 55E 3E 39SW
1-2,500 100 m = 9 m d



733

AINDE