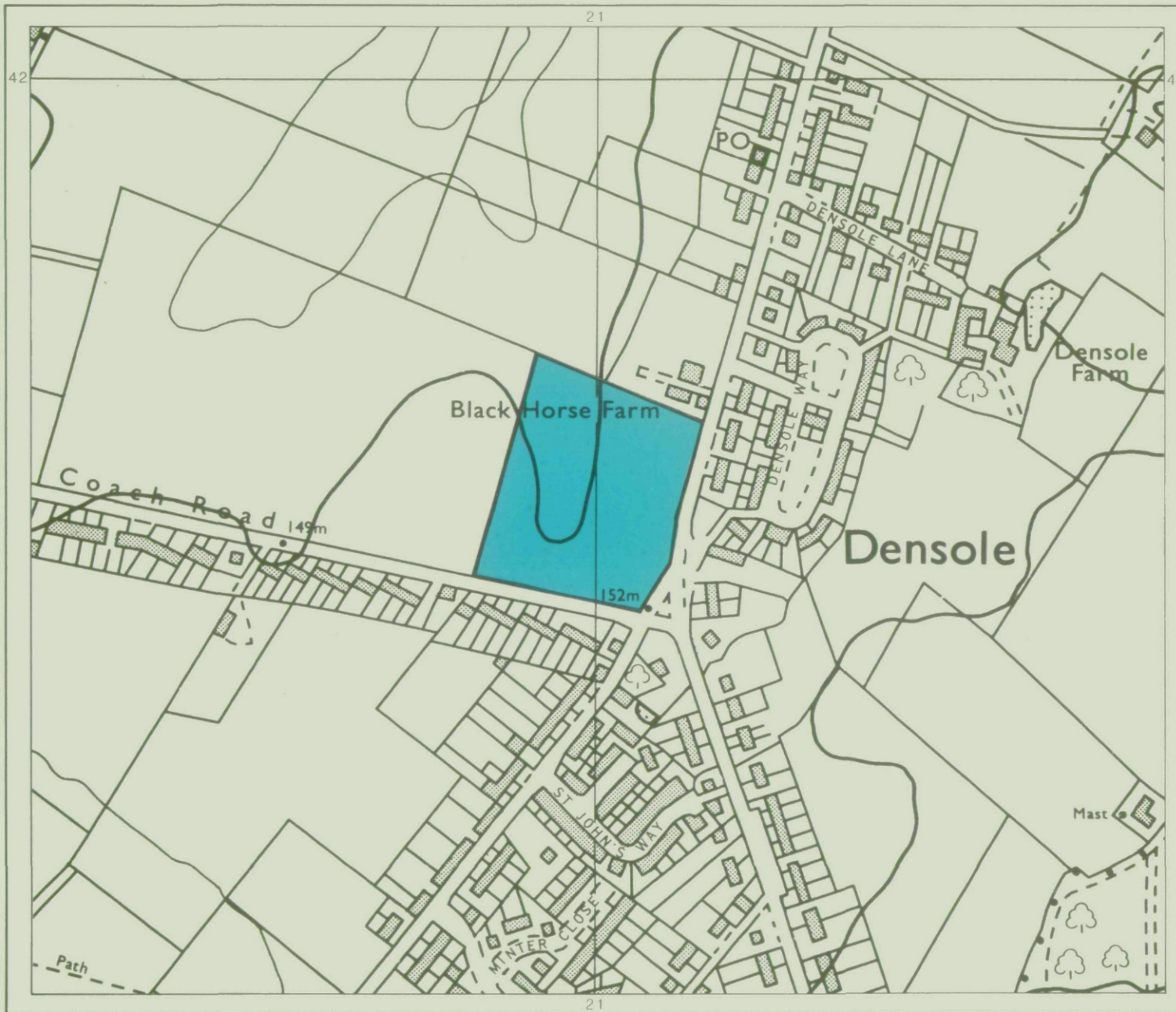


Shepway Local Plan: Site 45. Densole

Agricultural Land Classification



AGRICULTURAL LAND

Grade	Quality	Area	% of Total
Grade 1	excellent	ha	%
Grade 2	very good	2.7ha	100%
Grade 3a	good	ha	%
Grade 3b	moderate	ha	%
Grade 4	poor	ha	%
Grade 5	very poor	ha	%

Total area of agricultural land surveyed 2.7ha

Agricultural buildings	ha	Not present
Woodland	ha	Not present
Not surveyed	ha	Not present

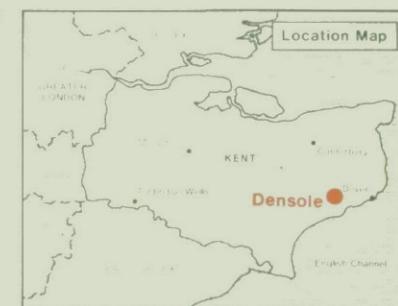
NON-AGRICULTURAL LAND

Land predominantly in urban use	ha	Not present
Land in non-agricultural use	ha	Not present
Total area of site	2.7ha	

For further information consult "Agricultural Land Classification of England and Wales (Revised guidelines and criteria for grading the quality of agricultural land)", M.A.F.F., 1988.

SOURCE MAPS

TR 24 SW



Surveyed by the Resource Planning Team 9/93
 Map compiled and produced by the Cartographic Unit,
 Resource Planning Team, Guildford Statutory Group,
 Agricultural Development and Advisory Service.
 Reference no. 2010/190/93 MAFF Reference EL/20/00109

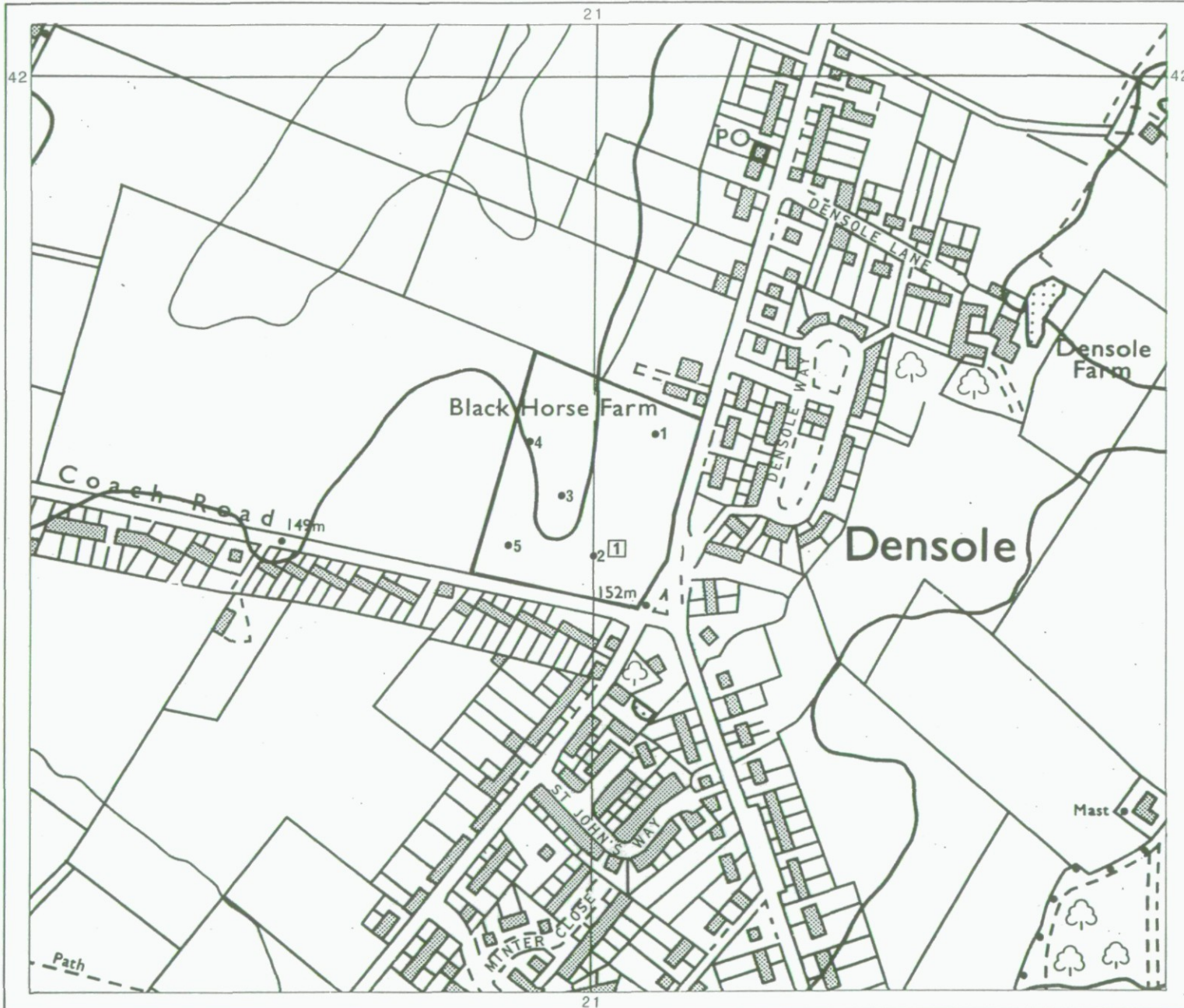
Ordnance Survey information reproduced with the sanction of the Controller, H.M.S.O.

Reproduction of this map in whole or in part is prohibited without the prior permission of M.A.F.F.

This map is accurate only at the scale shown.

Shepway Local Plan: Site 45. Densole

Location of Auger Borings

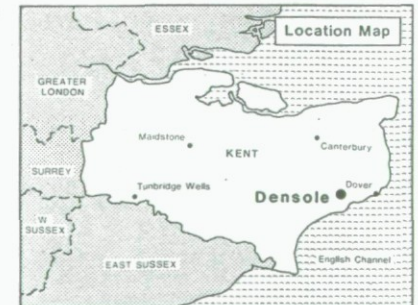


- 5 Auger boring
- ① Profile pit

Surveyed by the Resource Planning Team 9/93
 Map compiled and produced by the Cartographic Unit,
 Resource Planning Team, Guildford Statutory Group,
 Agricultural Development and Advisory Service.
 Reference no. 2010/190/93 MAFF Reference EL 20/00109

SOURCE MAPS

TR 24 SW



Ordnance Survey information reproduced with the sanction of the Controller, H.M.S.O.

Reproduction of this map in whole or in part is prohibited without the prior permission of M.A.F.F.

This map is accurate only at the scale shown.

