


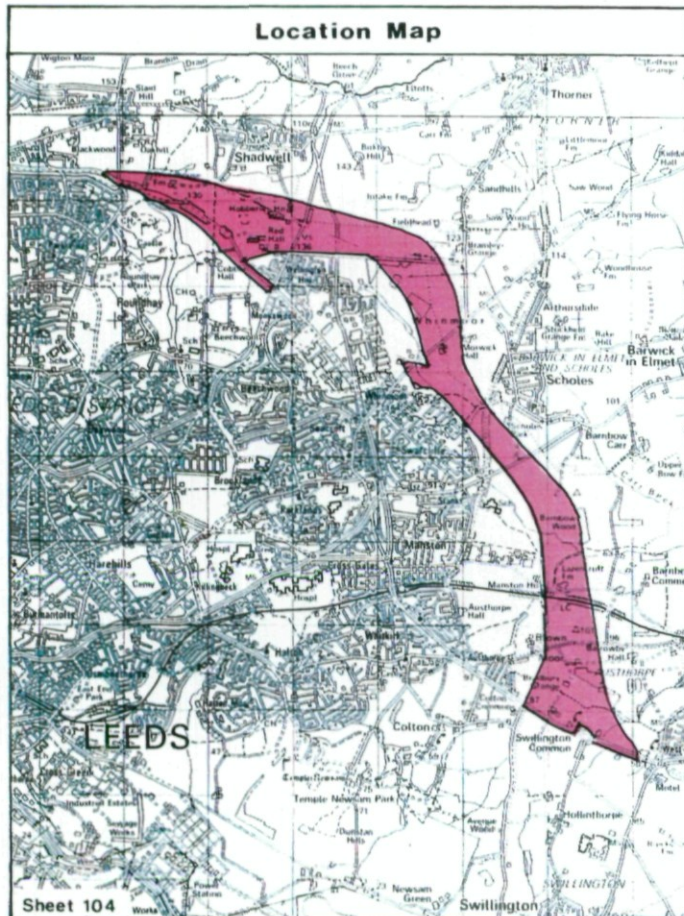
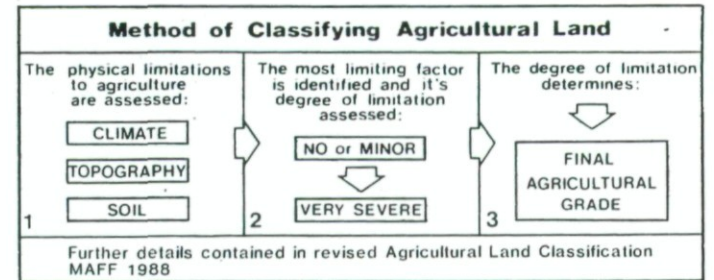


SEACROFT & CROSS GATES BY-PASS





Corridor of Interest

Agricultural Land Classification

Agricultural Land		
Agricultural Grades		Agricultural Land Quality
Grade 1	N/A	Excellent
Grade 2		Very Good
Grade 3		Good
	Sub-Grade 3a  Sub-Grade 3b	Moderate
Grade 4	N/A	Poor
Grade 5	N/A	Very Poor



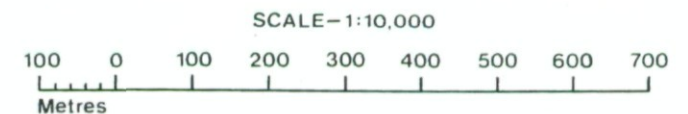
Land in Other Categories

Urban <i>Including housing, industry, commerce, derelict land, sports facilities, transport.</i>	
Non-agricultural <i>Including golf courses, parks, sports fields, allotments, airfields.</i>	
Woodland <i>Farm woodland</i>	N/A
<i>Commercial woodland</i>	N/A
Agricultural buildings <i>Including glasshouses</i>	
Open water	N/A
Access Refused	



Ministry of Agriculture,
Fisheries and Food.

Information compiled by Resource Planning Group, Farm and Countryside Service, Leeds R.O. Map produced by Resource Planning Cartographic Unit. Project Number 47/91 Ordnance Survey maps reproduced with the permission of the Controller, H.M.S.O. © Crown Copyright Reserved 1991	SOURCE MAPS	
	1:10,000	
	SE 33 NW	SE 33 NE
	SE 33 SE	





47/91

268 x 269
270
271
272
273
274
275
276
277
278
279
280



Secret + Crossroads
Bypass
47/91

163
92
82

163
92
82

Swarcliffe

AUSTHORPE

WHITBY
LANE END

Colton Common

Colton Common

Colton Common

Colton Common

Colton Common

Colton Common

Colton Common

Colton Common

Sewage Works

Playing Fields

Playing Fields

Playing Fields

Playing Fields

Playing Fields

Playing Fields

Playing Fields

Playing Fields

Playing Fields

Playing Fields

Playing Fields

Playing Fields

Playing Fields

Playing Fields

Playing Fields

Playing Fields

Playing Fields

Playing Fields

Playing Fields

Playing Fields

Playing Fields

Playing Fields

Playing Fields

Playing Fields

Playing Fields

Playing Fields

Playing Fields

Playing Fields

Playing Fields

Playing Fields

Playing Fields

Playing Fields

Playing Fields

Playing Fields

Playing Fields

Playing Fields

Playing Fields

Playing Fields

Playing Fields

Playing Fields

Playing Fields

Playing Fields

Playing Fields

Playing Fields

Playing Fields

Playing Fields

Playing Fields

Playing Fields

Playing Fields

Playing Fields

Playing Fields

Playing Fields

Playing Fields

Playing Fields

Playing Fields

Playing Fields

Playing Fields

Playing Fields

Playing Fields

Playing Fields

Playing Fields

Playing Fields

Playing Fields

Playing Fields

Playing Fields

Playing Fields

Playing Fields

Playing Fields

Playing Fields

Playing Fields

Playing Fields

Playing Fields

Playing Fields

Playing Fields

Playing Fields

Playing Fields

Playing Fields

Playing Fields

Playing Fields

Playing Fields

Playing Fields

Playing Fields

Playing Fields

Playing Fields

Playing Fields

Playing Fields

Playing Fields

Playing Fields

Playing Fields

Playing Fields

Playing Fields

Playing Fields

Playing Fields

Playing Fields

Playing Fields

Playing Fields

Playing Fields

Playing Fields

Playing Fields

Playing Fields

Playing Fields

Playing Fields

Playing Fields

Playing Fields

Playing Fields

Playing Fields

Playing Fields

Playing Fields

Playing Fields

Playing Fields

Playing Fields

Playing Fields

Playing Fields

38

39

34

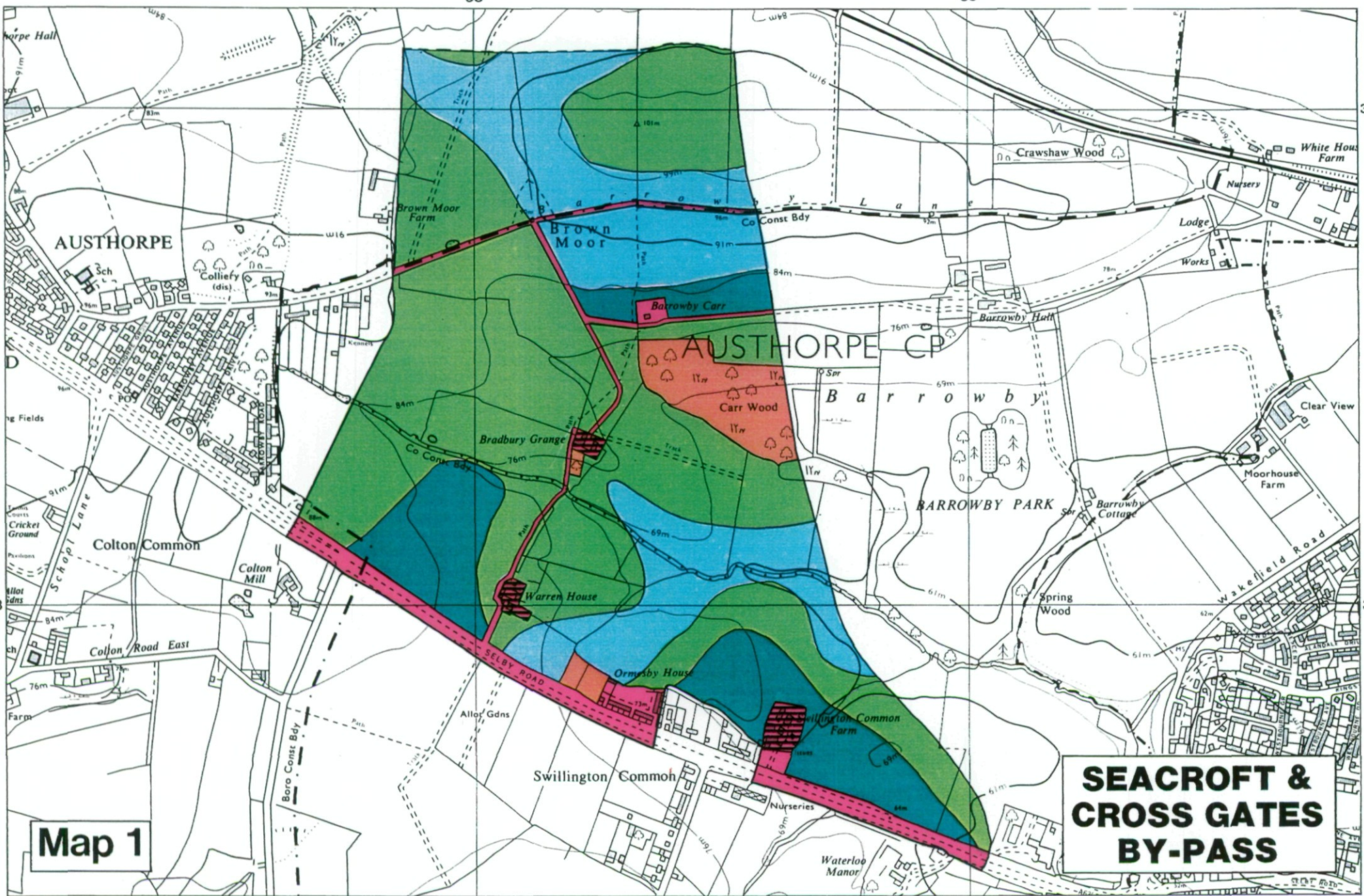
34

33

33

38

39



Map 1

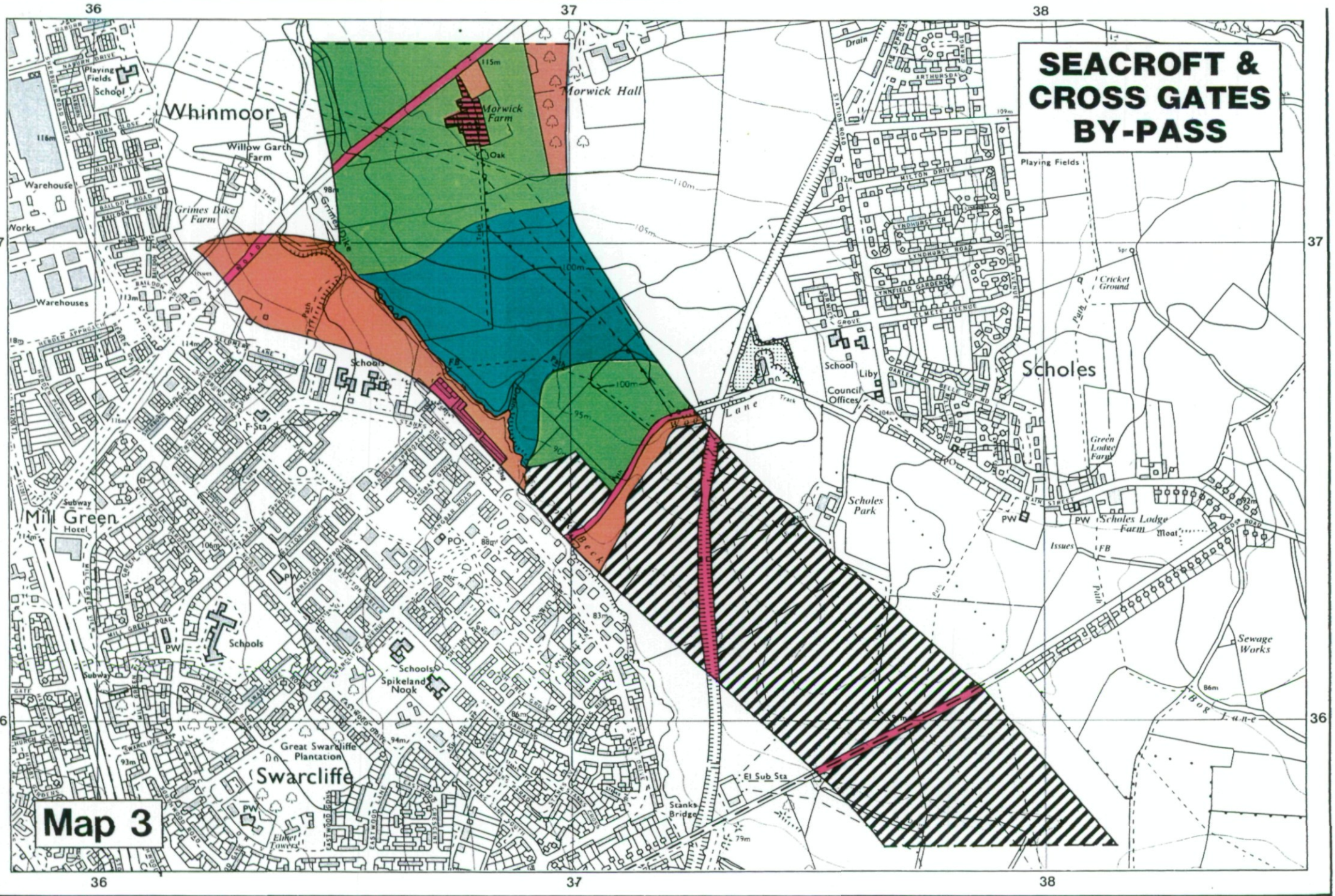
**SEACROFT &
CROSS GATES
BY-PASS**



Map 2

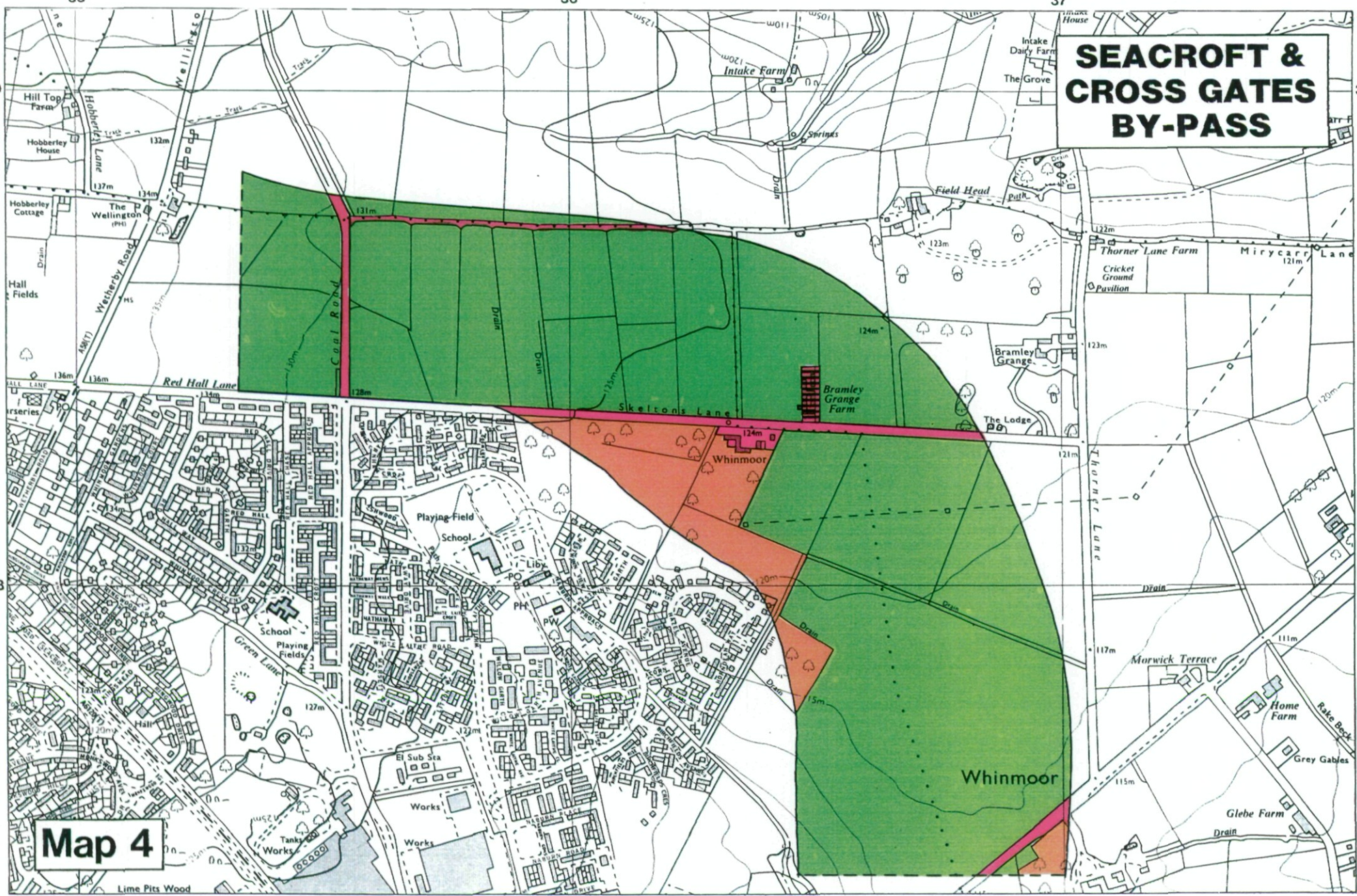
**SEACROFT &
CROSS GATES
BY-PASS**

SEACROFT & CROSS GATES BY-PASS



Map 3

SEACROFT & CROSS GATES BY-PASS



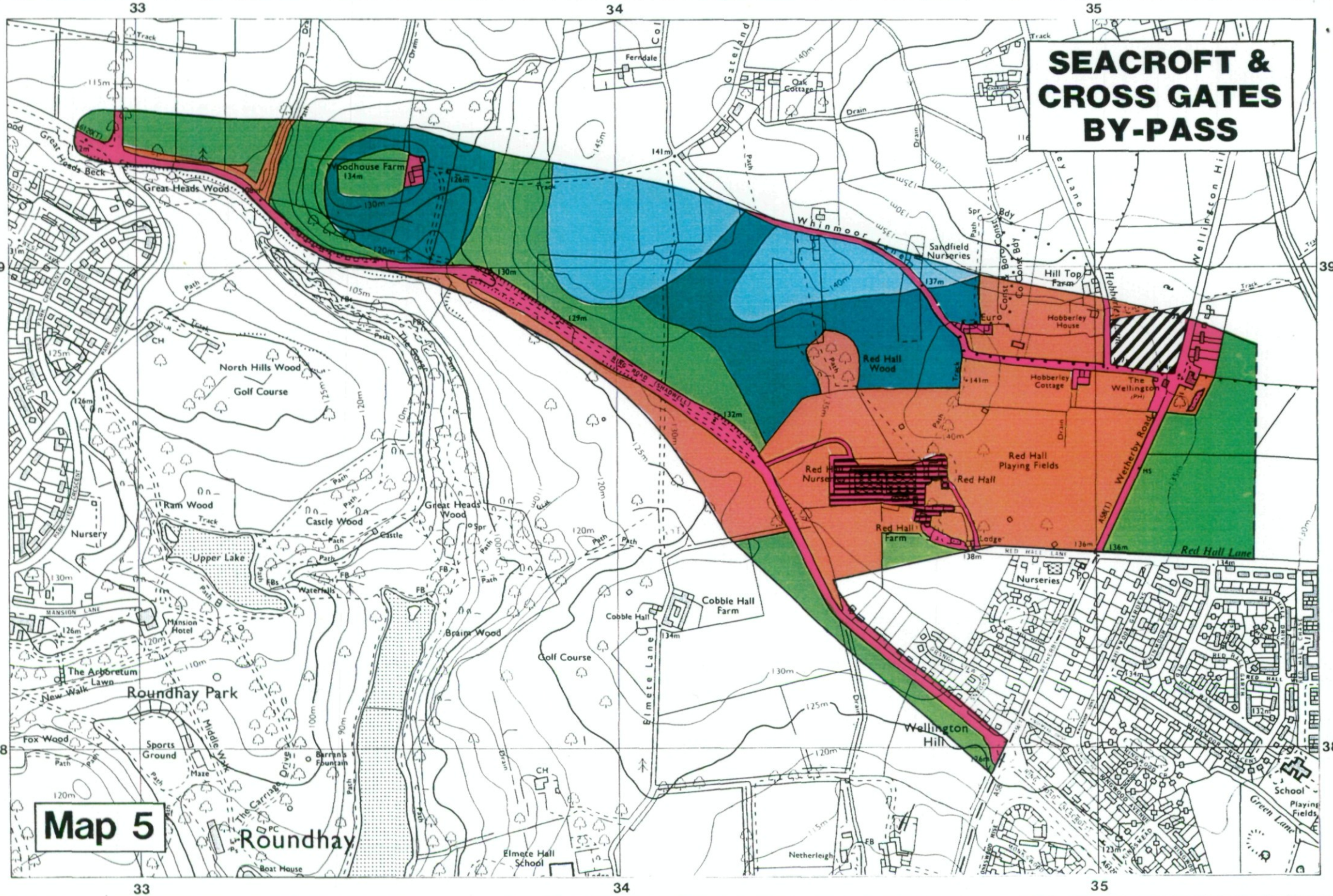
Map 4

Map grid coordinates: 35, 36, 37 (horizontal); 38, 39 (vertical)

Key locations and features:

- Topographic Features:** Contour lines (e.g., 100m, 110m, 120m, 130m, 140m, 150m), Skelton's Lane, Coal Road, Weetherby Road, Red Hall Lane, Green Lane, Morwick Terrace, Rake Beck, Drain, Field Head, Intake Farm, Intake Dairy Farm, The Grove, Mirycary Lane, Cricket Ground, Pavilion, The Lodge, Home Farm, Grey Gables, Glebe Farm, Works, El Sub Sea, Tanks, Lime Pits Wood.
- Buildings and Infrastructure:** Hill Top Farm, Hoberley House, Hoberley Cottage, Hall Fields, The Wellington, Bramley Grange, Whinmoor, Playing-Field School, School, Playing Fields, The Lodge, Morwick Terrace, Home Farm, Grey Gables, Glebe Farm.
- Proposed By-pass:** Indicated by a red line starting from the A6307 near Weetherby Road, crossing Skelton's Lane, and continuing towards the right side of the map.
- Shaded Areas:** A large green shaded area in the upper right quadrant, and a red shaded area near the town of Whinmoor.

SEACROFT & CROSS GATES BY-PASS



Map 5