

Agricultural Land Classification

**The Knoll
Cann Common**




Agricultural Land

Grade	Quality	Area (ha)
1	Excellent	0.0
2	Very Good	2.5
3a	Good	7.1
3b	Moderate	0.8
4	Poor	0.0
5	Very Poor	0.0

Other Land Categories

Urban	Area (ha)	0.0
Non-Agricultural	Area (ha)	0.0
Woodland	Area (ha)	0.0
Agricultural Buildings	Area (ha)	0.0
Open Water	Area (ha)	0.0
Not Surveyed	Area (ha)	0.0
Total agricultural land area		10.4
Total survey area		10.4

* Grade/category not present within survey area





Further details contained in MAFF (1988) Agricultural Land Classification of England and Wales - Revised guidelines and criteria for grading the quality of agricultural land. MAFF (Publications), London SE99 7TP. The information is accurate at the basic map scale; but any enlargement would be misleading. Reproduction in whole or in part by any means is prohibited without the prior permission of MAFF.

Surveyed & drawn by the Resource Planning Team, ADAS Statutory Unit Taunton
 Based on the 1967 Ordnance Survey 1:50,000 map with the permission of the Controller of Her Majesty's Stationery Office. Unauthorised reproduction infringes Crown copyright and may lead to prosecution or civil proceedings.
 Source Maplet: STENSE MAFF Licence No: GD272361
 Reference no. 49/125 ©Crown Copyright Reserved 1995

Agricultural Land Classification







The Knoll Cann Common

SAMPLE POINT MAP

-  1 LOCATION OF SOIL PIT
-  1 LOCATION OF AUGER SAMPLE POINT

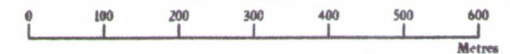


Other Land Categories

	Urban	Area (ha)	0.0
	Non-Agricultural		0.0
	Woodland		0.0
	Agricultural Buildings		0.0
	Open Water		0.0
	Not Surveyed		0.0
		Total agricultural land area	10.4
		Total survey area	10.4

* Grade/category not present within survey area

Scale - 1:10,000



Further details contained in MAFF (1988) Agricultural Land Classification of England and Wales - Revised guidelines and criteria for grading the quality of agricultural land. MAFF (Publications), London SE99 7TP. The information is accurate as the basic maps are but any enlargement would be misleading. Reproduction in whole or in part by any means is prohibited without the prior permission of MAFF.

Surveyed & drawn by the Resource Planning Team, ADAS Statutory Unit Trunton
Based on the 1967 Ordnance Survey 1:10,000 map with the permission of the Controller of Her Majesty's Stationery Office. Unauthorised reproduction infringes Crown copyright and may lead to prosecution or civil proceedings.
Source Map/ish: ST32SE MAFF Licence No: GD272361
Reference no. 49/195 © Crown Copyright Reserved 1995

