



Agricultural Land Classification

East Hampshire Local Plan

Site 1091: Blanes Farm and Cadnam Farm, Anstey, Alton

Agricultural Land

Grade	Quality	Area(ha)
1	Excellent	nil
2	Very Good	nil
3a	Good	11.1
3b	Moderate	nil
4	Poor	nil
5	Very Poor	nil

Other Land Categories

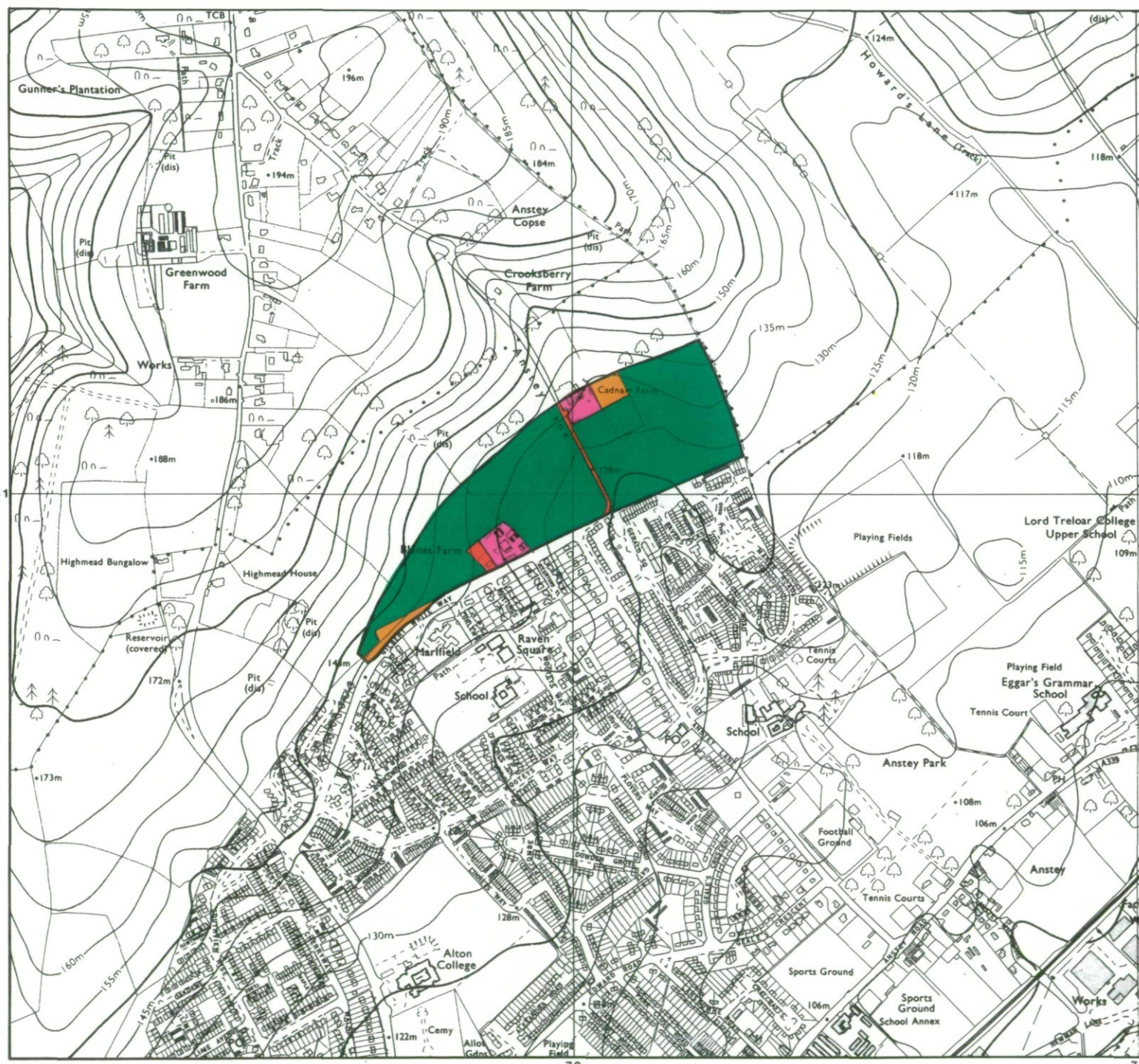

Category	Area (ha)
Urban	0.2
Non-Agricultural	0.5
Woodland	nil
Agricultural Buildings	0.7
Open Water	nil
Not Surveyed	nil

Total agricultural land area 11.1

Total survey area 12.5

*Grade/category not present within survey area

Scale 1:10,000



Further details contained in MAFF (1988) Agricultural Land Classification of England and Wales - Revised guidelines and criteria for grading the quality of agricultural land. MAFF (Publications), London SE99 7TP.

The information is accurate at the base map scale but any enlargement would be misleading.

Reproduction in whole or part by any means is prohibited without the prior permission of MAFF.

Surveyed and drawn by the Resource Planning Team, ADAS Statutory Unit, Guildford. Based on the 1985 Ordnance Survey 10,000 map with the permission of the Controller of Her Majesty's Stationery Office.

Source Map(s): SU 74 SW

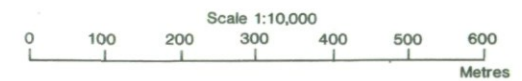
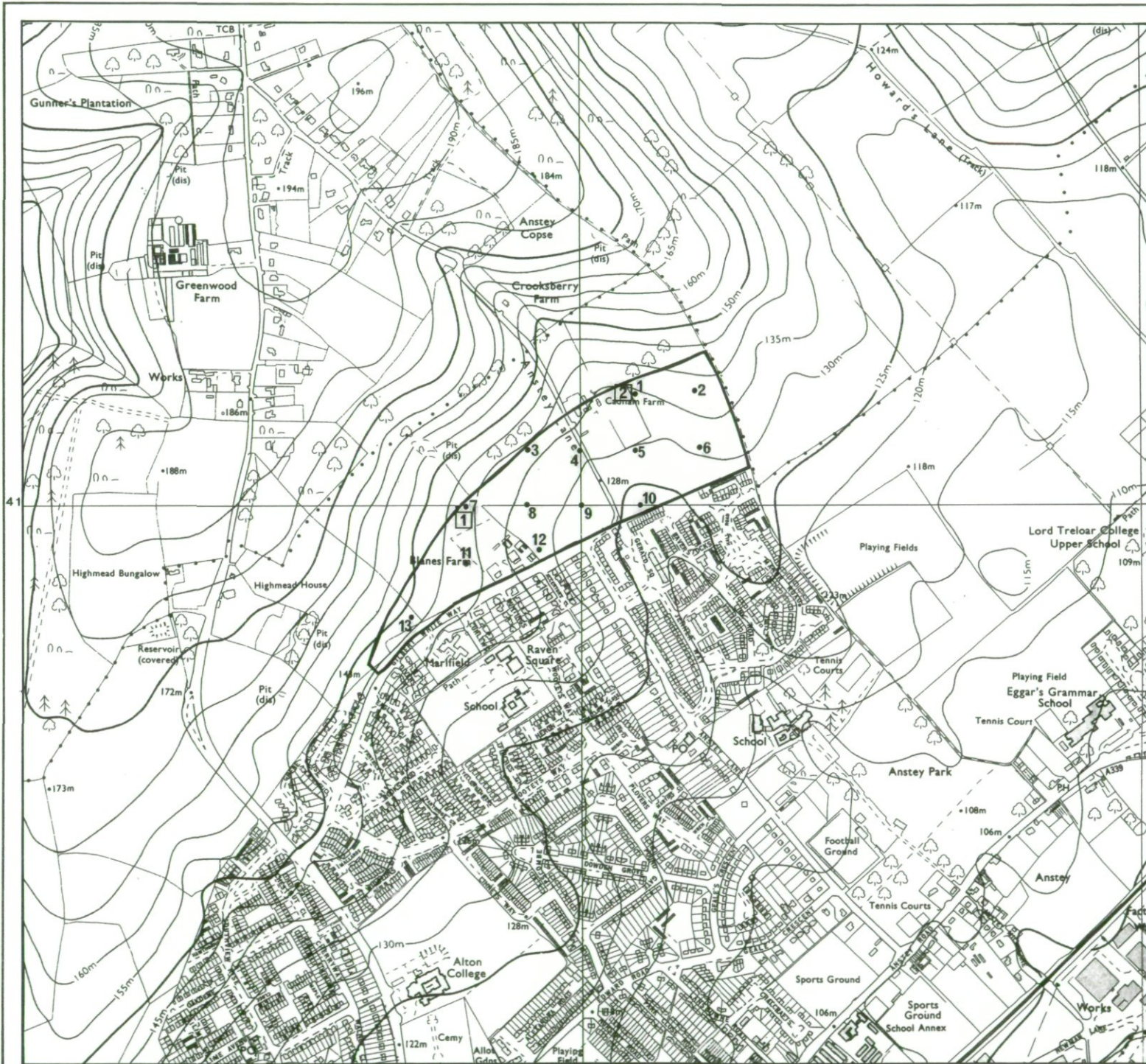
Reference no. 1502/005/95 EL 15/0468

©Crown Copyright Reserved 1995



Location of Auger Borings East Hampshire Local Plan Site 1091: Blanes Farm and Cadnam Farm, Anstey, Alton

- 5 Auger boring
- ② Profile pit



The information is accurate at the base map scale but any enlargement would be misleading.

Reproduction in whole or part by any means is prohibited without the prior permission of MAFF.

Surveyed and drawn by the Resource Planning Team, ADAS Statutory Unit, Guildford. Based on the 1985 Ordnance Survey 10,000 map with the permission of the Controller of Her Majesty's Stationery Office.

Source Map(s) SU 74 SW

Reference no. 1502/005/95 EL 15/0468

© Crown Copyright Reserved 1995