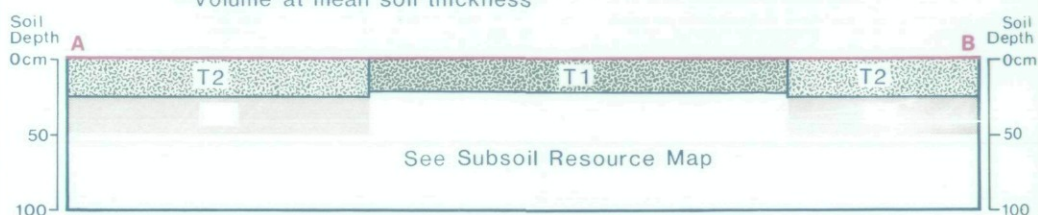


BLACK HILL QUARRY BRAMHOPE

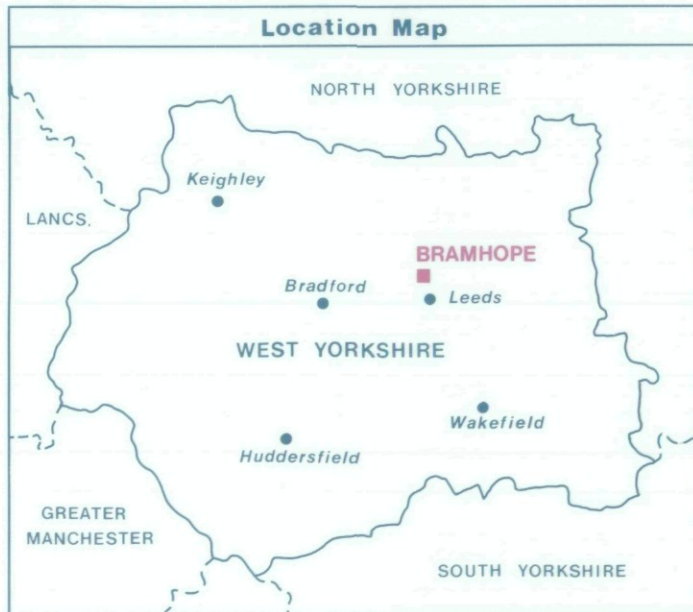
Proposed Landfill Site Topsoil Resource Map

Unit	Soil Texture	Soil Thickness(cm.)			Area (ha.)	Volume* (000m ³)
		Min.	Mean	Max.		
T1	Medium	20	22	23	4.2	9.2
T2	Light	21	25	40	3.6	9.0

* Volume at mean soil thickness



SCALE - 1:2,500



Ministry of Agriculture,
Fisheries and Food.

Information compiled by Resource Planning Group,
Farm and Countryside Service, Leeds R.O.
Map produced by Resource Planning Cartographic Unit.
Project Number 92/89

Ordnance Survey maps reproduced with the
permission of the Controller, H.M.S.O.

© Crown Copyright Reserved 1989

SOURCE MAPS

1:2,500

SE 2742

SE 2741




BLACK HILL QUARRY

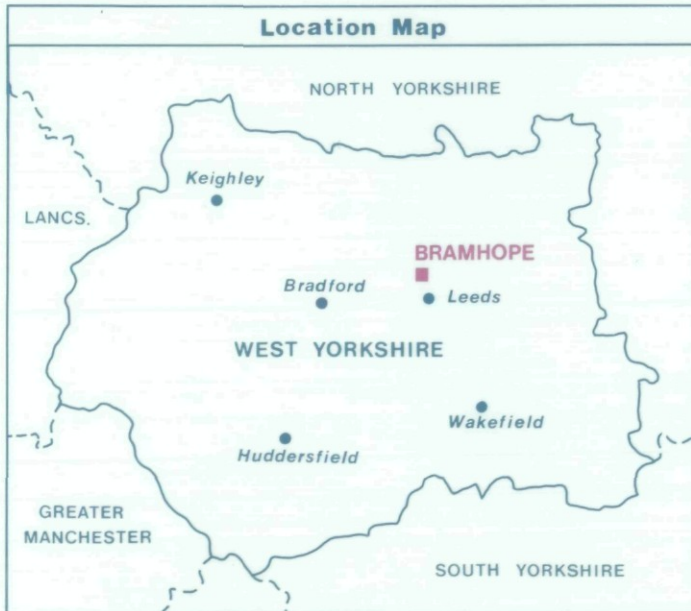
BLACK HILL QUARRY BRAMHOPE

Proposed Landfill Site Subsoil Resource Map

Unit	Soil Texture	Mean Soil Thickness(cm.)	Area (ha.)	Volume (000m ³)
S1	Heavy	78	4.2	32.8
S2	Very Light	25	3.6	9.0



SCALE - 1:2,500



Ministry of Agriculture,
Fisheries and Food.

Information compiled by Resource Planning Group,
Farm and Countryside Service, Leeds R.O.
Map produced by Resource Planning Cartographic Unit.
Project Number 92/89

Ordnance Survey maps reproduced with the
permission of the Controller, H.M.S.O.

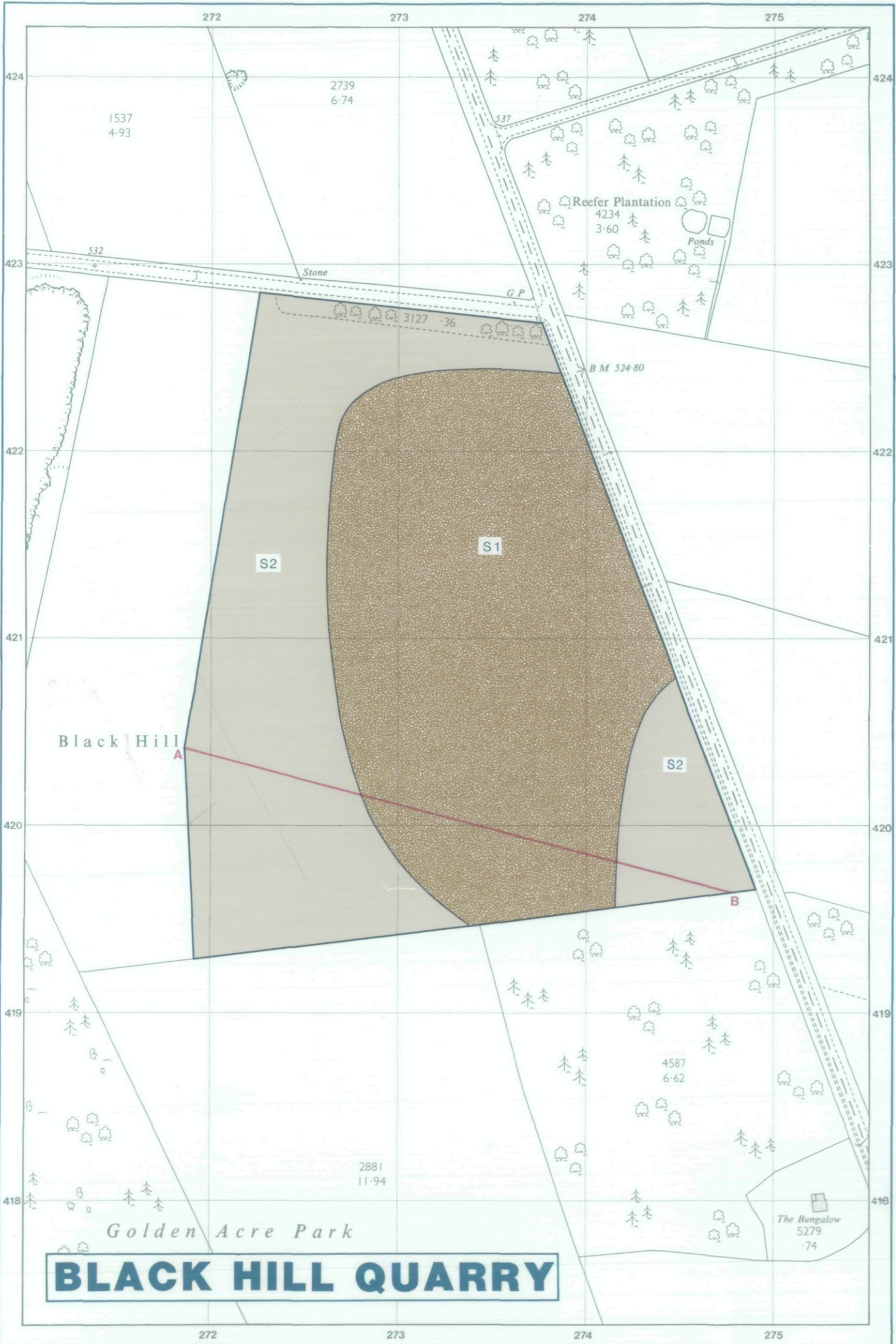
© Crown Copyright Reserved 1989

SOURCE MAPS

1:2,500

SE 2742

SE 2741



BLACK HILL QUARRY

272

273

274

275

424

424

423

423

422

422

421

421

420

420

419

419

418

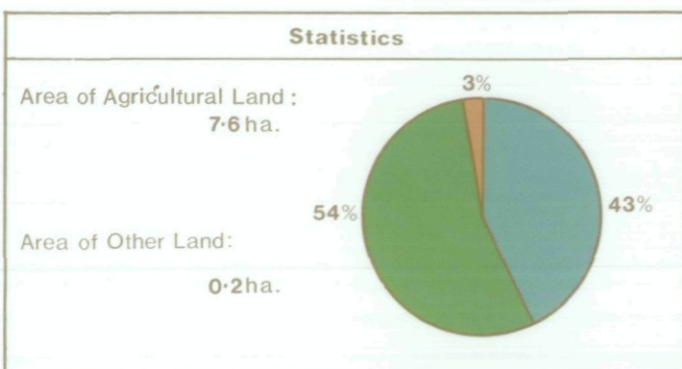
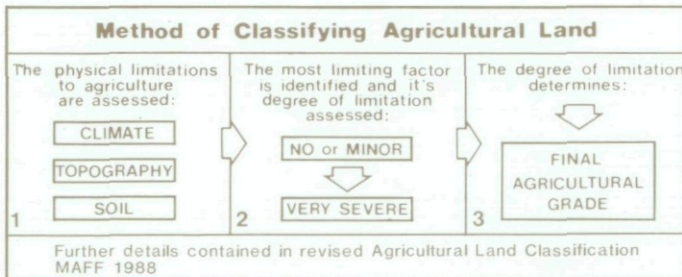
418

BLACK HILL QUARRY BRAMHOPE

Proposed Landfill Site Agricultural Land Classification

Agricultural Land			
Agricultural Grades		Agricultural Land Quality	Area within the site (ha.)
Grade 1		Excellent	Nil
Grade 2		Very Good	Nil
Grade 3		Good	3.4 ha
		Moderate	4.2 ha
Grade 4		Poor	Nil
Grade 5		Very Poor	Nil

Land in Other Categories		
		Area within the site (ha.)
Urban <i>Including housing industry, commerce, derelict land, sports facilities, transport.</i>		Nil
Non-agricultural <i>Including golf courses, parks, sports fields, allotments, airfields.</i>		0.2 ha
Woodland <i>Farm woodland</i>		Nil
<i>Commercial woodland</i>		Nil
Agricultural buildings <i>Including glasshouses</i>		Nil
Open water		Nil
Land not surveyed		Nil



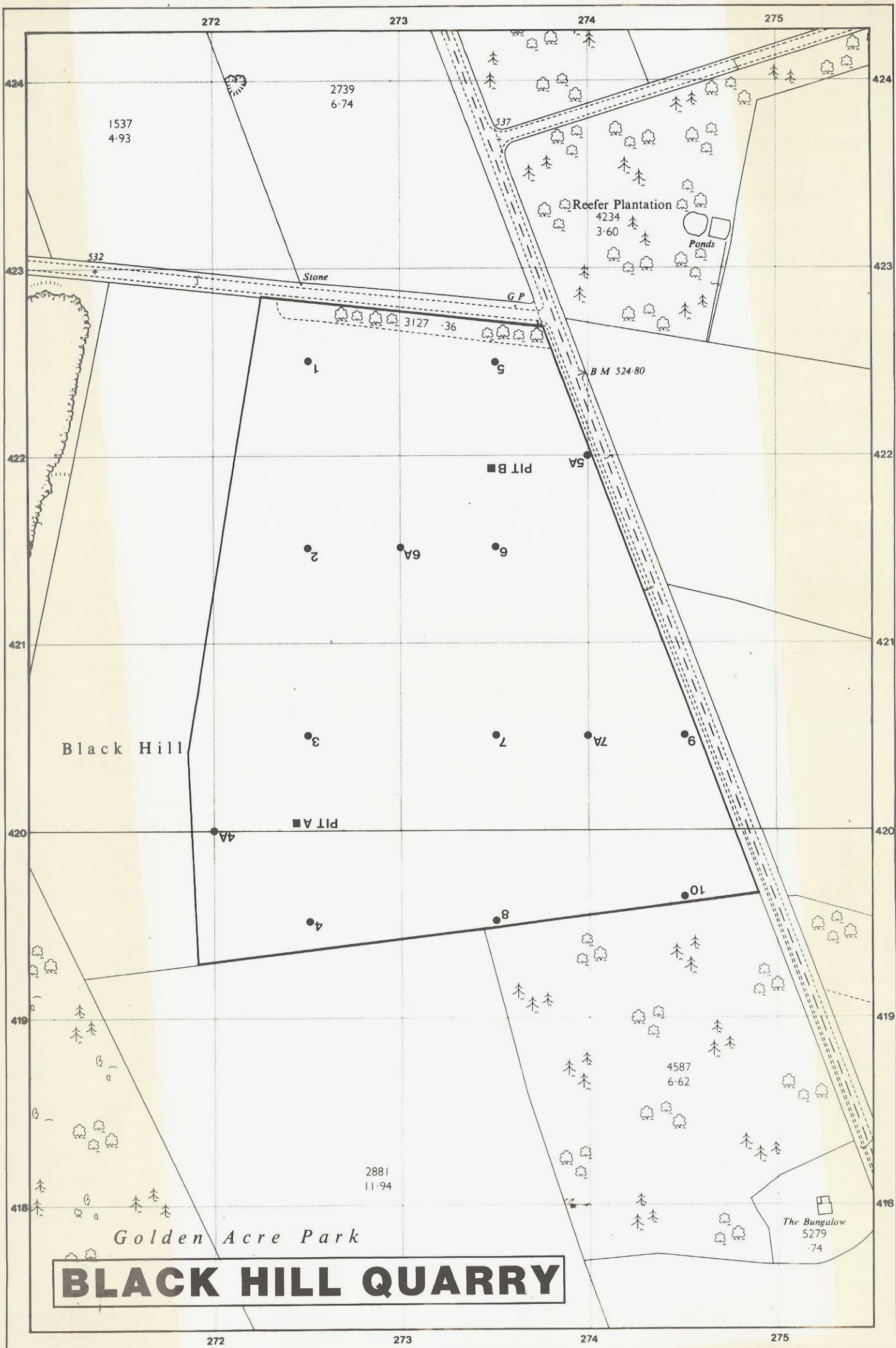
Ministry of Agriculture,
Fisheries and Food.

Information compiled by Resource Planning Group, Farm and Countryside Service, Leeds R.O.
Map produced by Resource Planning Cartographic Unit.
Project Number 92/89
Ordnance Survey maps reproduced with the permission of the Controller, H.M.S.O.
© Crown Copyright Reserved 1989

SOURCE MAPS	
1:2,500	
SE 2742	
SE 2741	



BLACK HILL QUARRY

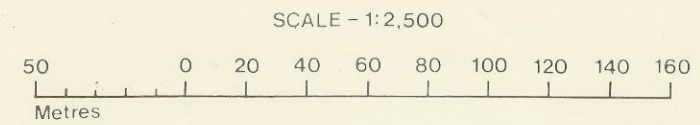
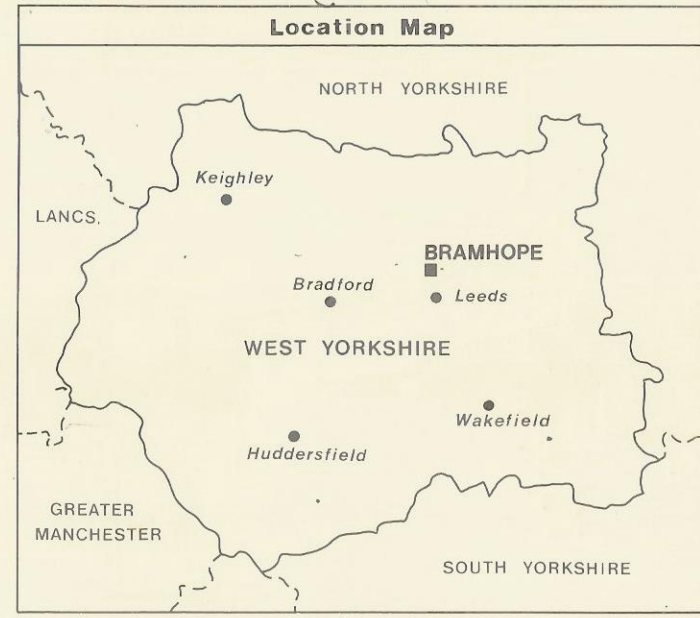
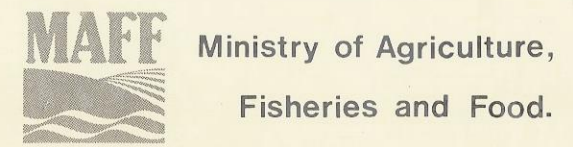


BLACK HILL QUARRY BRAMHOPE

Proposed Landfill Site

Location of Soil Auger Borings and Soil Pits

Soil Auger Borings	●
Soil Pits	■



Information compiled by Resource Planning Group, Farm and Countryside Service, Leeds R.O. Map produced by Resource Planning Cartographic Unit, Project Number 92/89 Ordnance Survey maps reproduced with the permission of the Controller, H.M.S.O. © Crown Copyright Reserved 1989	SOURCE MAPS 1:2,500 SE 2742 SE 2741
---	---