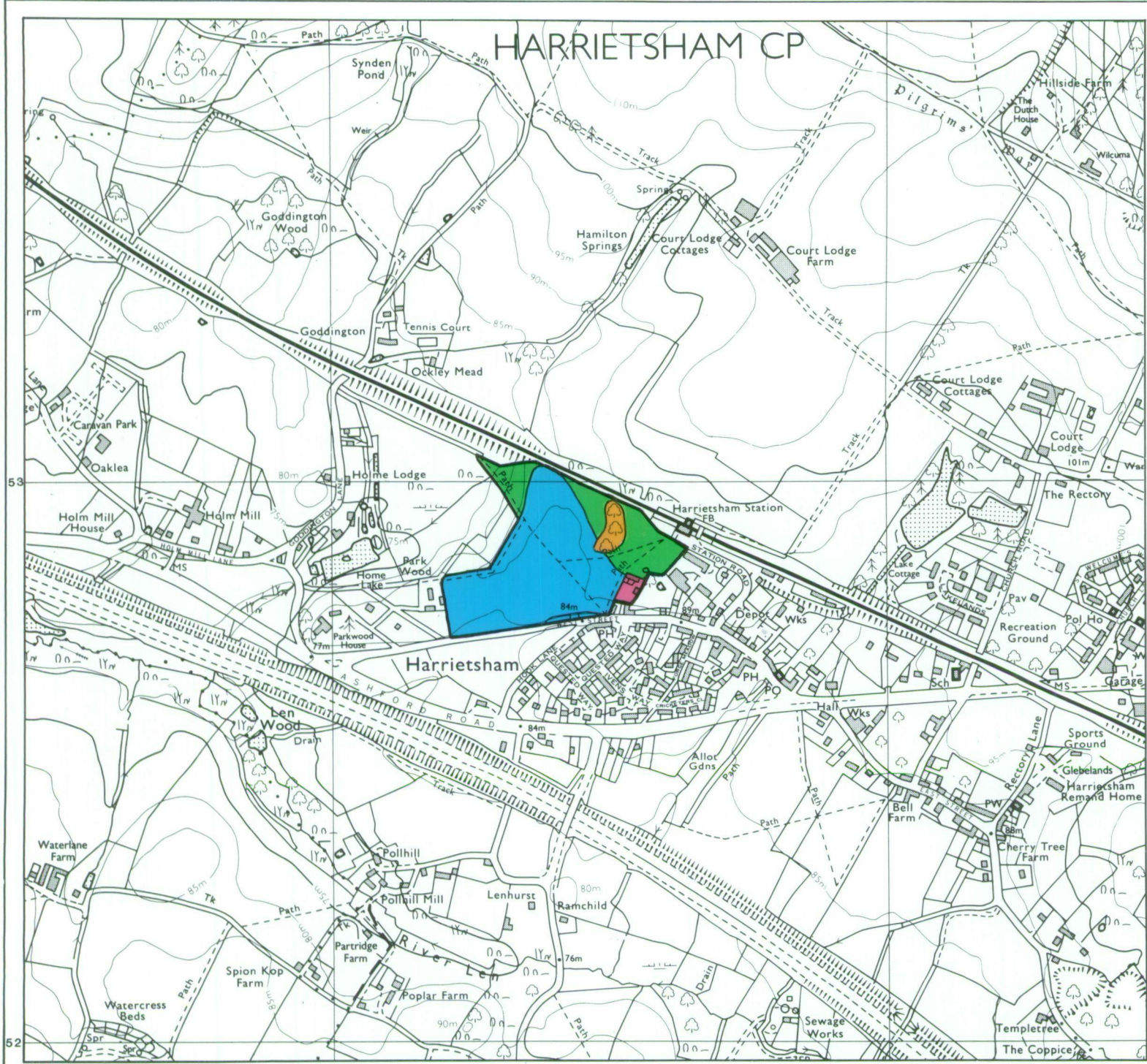





Agricultural Land Classification
Maidstone Borough Local Plan
Site 58 :
North of West Street, Harrietsham



Agricultural Land		
Grade	Quality	Area(ha)
1	Excellent	nil
2	Very Good	5.3
3a	Good	nil
3b	Moderate	1.8
4	Poor	nil
5	Very Poor	nil

Other Land Categories		
		Area (ha)
Urban	Urban	nil
Non-Agricultural	Non-Agricultural	nil
Woodland	Woodland	0.3
Agricultural Buildings	Agricultural Buildings	0.1
Open Water	Open Water	nil
Not Surveyed	Not Surveyed	nil
Total agricultural land area		7.1
Total survey area		7.5

*Grade/category not present within survey area



Further details contained in MAFF (1988) Agricultural Land Classification of England and Wales - Revised guidelines and criteria for grading the quality of agricultural land. MAFF (Publications), London SE99 7TP.

The information is accurate at the base map scale but any enlargement would be misleading.

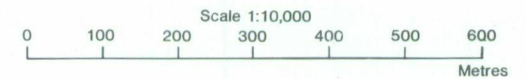
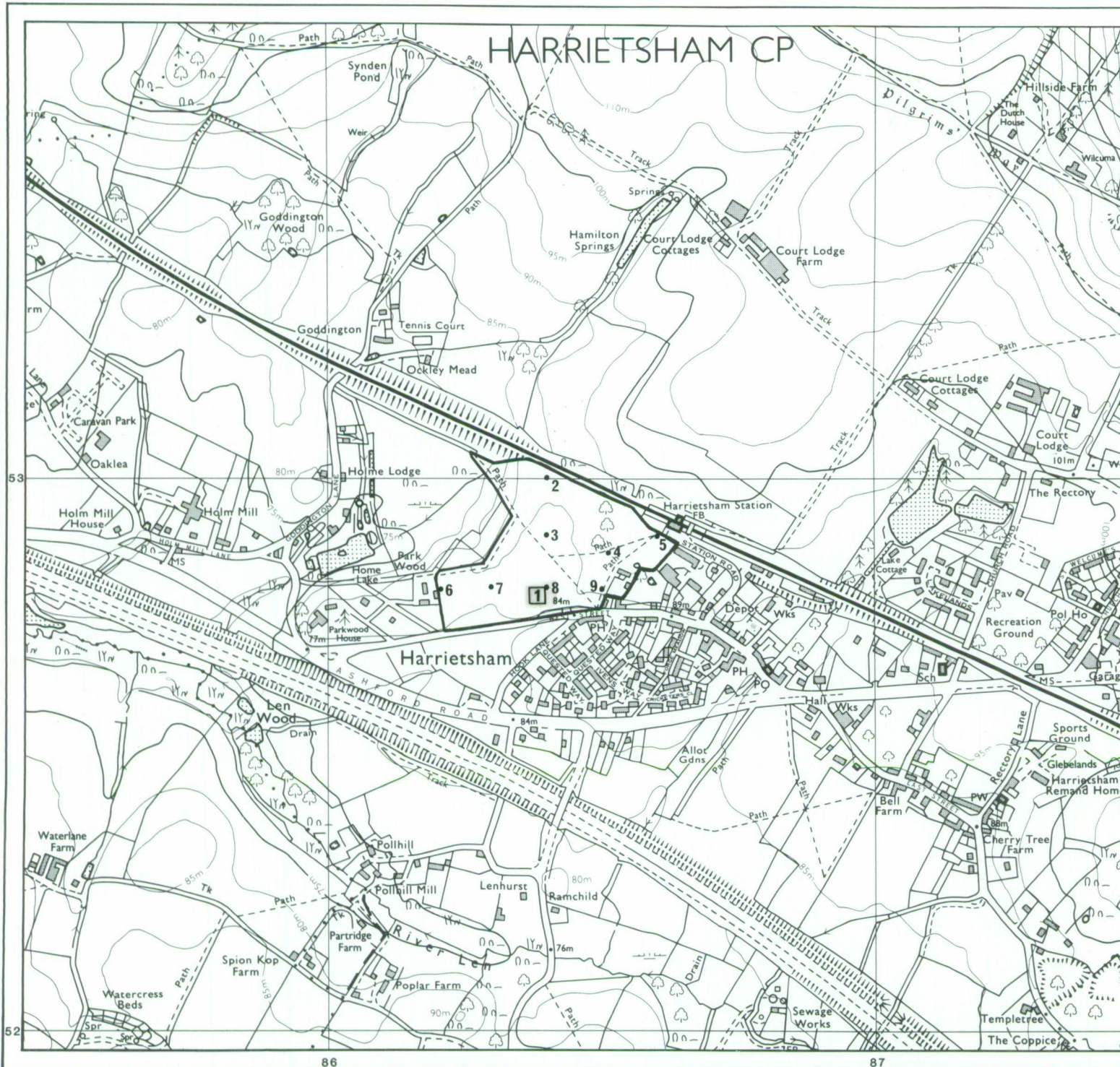
Reproduction in whole or part by any means is prohibited without the prior permission of MAFF.

Surveyed and drawn by the Resource Planning Team, ADAS Statutory Unit, Guildford. Based on the 1991 Ordnance Survey 10,000 map with the permission of the Controller of Her Majesty's Stationery Office.
 Source Map(s) TO 85 SE
 Reference no. 2007/164/94 EL 20/328 © Crown Copyright Reserved 1994

Location of Auger Borings

Maidstone Borough Local Plan Site 58 : North of West Street, Harrietsham

- 5 Auger boring
- ② Profile pit



The information is accurate at the base map scale but any enlargement would be misleading.

Reproduction in whole or part by any means is prohibited without the prior permission of MAFF.

Surveyed and drawn by the Resource Planning Team, ADAS Statutory Unit, Guildford. Based on the 1991 Ordnance Survey 10,000 map with the permission of the Controller of Her Majesty's Stationery Office.
Source Map(s) TQ 85 SE
Reference no. 2007/164/94 EL 20/328 © Crown Copyright Reserved 1994