



Agricultural Land Classification

Maidstone Borough Local Plan
 Site 43: Land South of Heath Road,
 Linton

Agricultural Land

Grade	Quality	Area(ha)
1	Excellent	nil
2	Very Good	1.1
3a	Good	2.0
3b	Moderate	nil
4	Poor	nil
5	Very Poor	nil

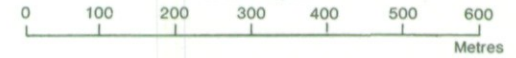
Other Land Categories

Category	Area (ha)
Urban	nil
Non-Agricultural	nil
Woodland	nil
Agricultural Buildings	nil
Open Water	nil
Not Surveyed	nil

Total agricultural land area 3.1
 Total survey area 3.1

*Grade/category not present within survey area

Scale 1:10,000



Further details contained in MAFF (1988) Agricultural Land Classification of England and Wales - Revised guidelines and criteria for grading the quality of agricultural land. MAFF (Publications), London SE99 7TP.

The information is accurate at the base map scale but any enlargement would be misleading.

Reproduction in whole or part by any means is prohibited without the prior permission of MAFF.

Surveyed and drawn by the Resource Planning Team, ADAS Statutory Unit, Guildford. Based on the 1991 Ordnance Survey 10,000 map with the permission of the Controller of Her Majesty's Stationery Office.

Source: Map(s) TQ 75 SW, SE
 Reference no: 2007/189/94 EL 20/328 © Crown Copyright Reserved 1994

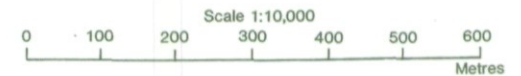
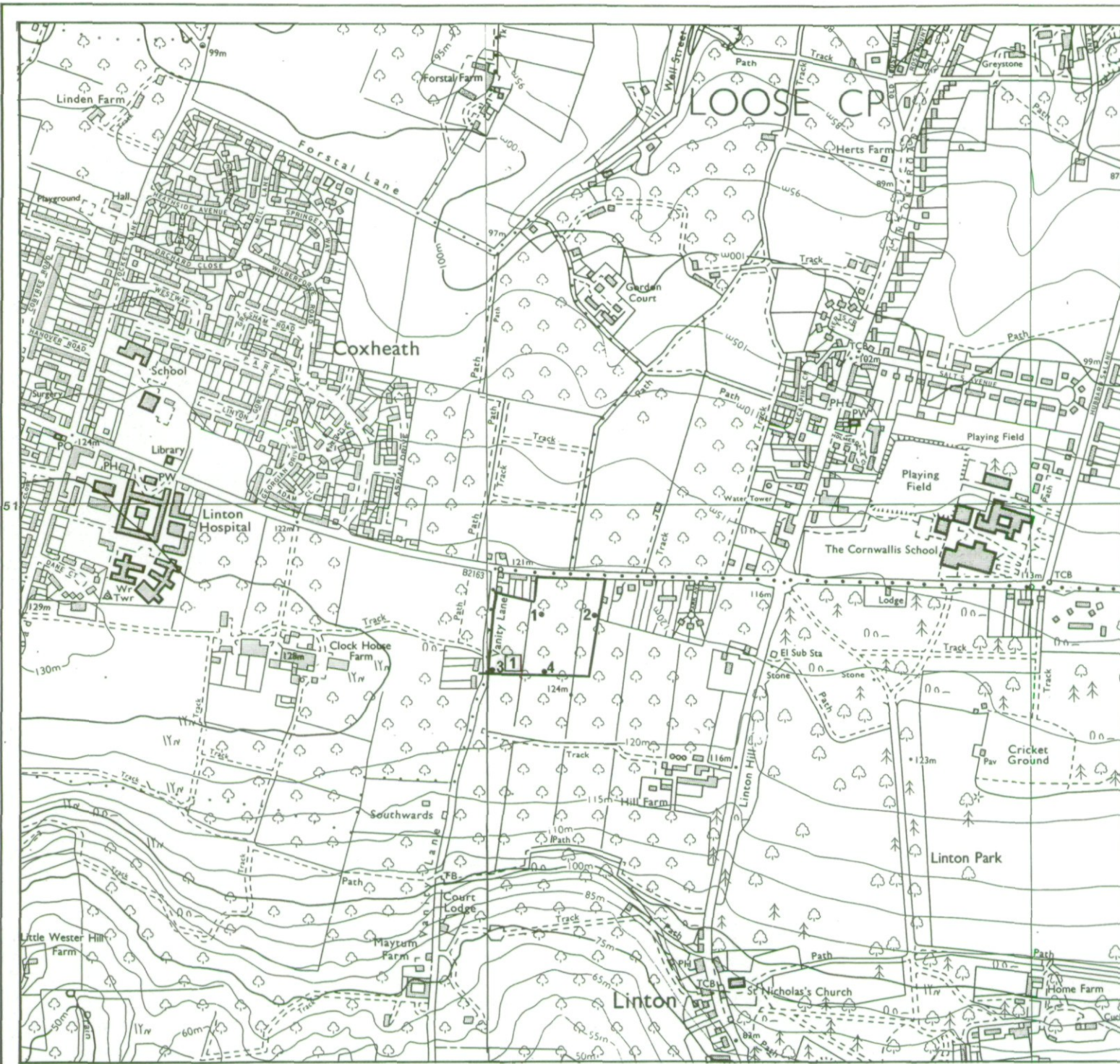


Location of Auger Borings

Maidstone Borough Local Plan

Site 43: Land South of Heath Road, Linton

- 5 Auger boring
- ② Profile pit



The information is accurate at the base map scale but any enlargement would be misleading.

Reproduction in whole or part by any means is prohibited without the prior permission of MAFF.

Surveyed and drawn by the Resource Planning Team, ADAS Statutory Unit, Guildford. Based on the 1991 Ordnance Survey 10,000 map with the permission of the Controller of Her Majesty's Stationery Office.

Source Map(s) TQ 75 SW, SE
Reference no 2007/189/94 EL 20/328 © Crown Copyright Reserved 1994