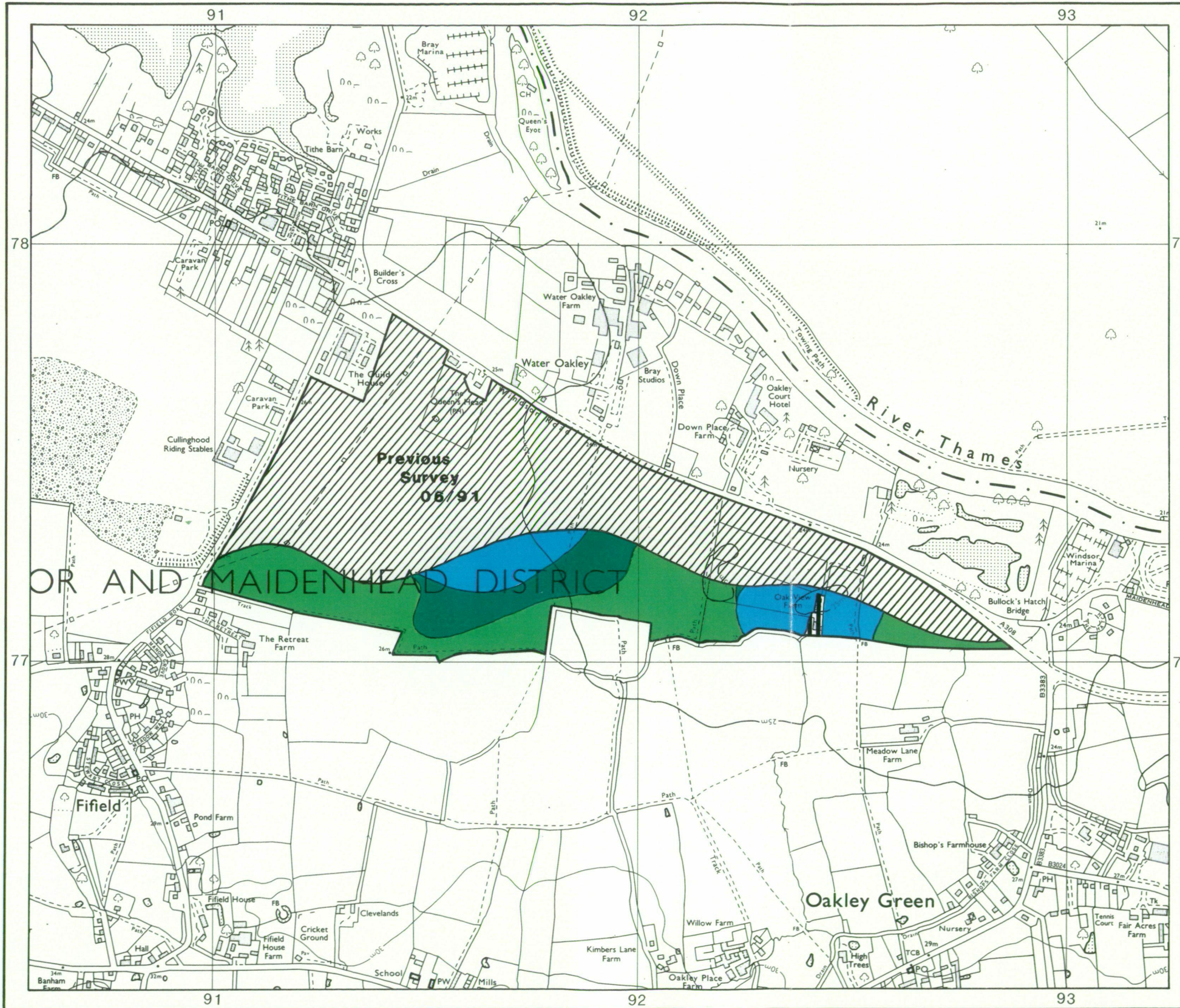


Berkshire Minerals Plan Omission Site 15: Water Oakley, Bray.

Agricultural Land Classification



AGRICULTURAL LAND			
Grade	Quality	Area	% of Total
Grade 1	Not present	excellent	ha %
Grade 2	Very good	6.5 ha	24.4%
Grade 3a	Good	4.8 ha	18.1%
Grade 3b	Moderate	15.3 ha	57.5%
Grade 4	Not present	poor	ha %
Grade 5	Not present	very poor	ha %

Total area of agricultural land surveyed 26.6 ha

Agricultural buildings 0.2 ha

Woodland ha

Not surveyed ha

NON-AGRICULTURAL LAND

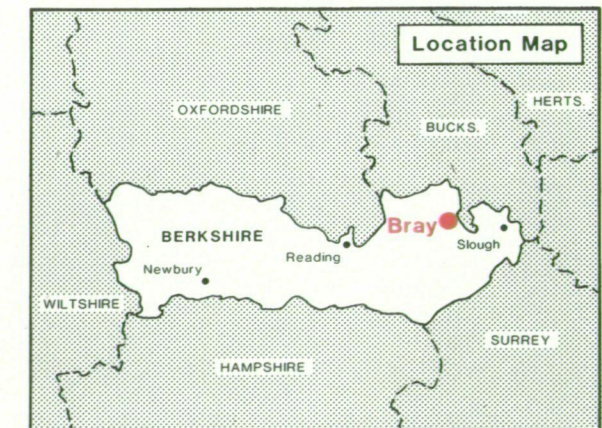
Land predominantly in urban use ha

Land in non-agricultural use ha

Total area of site 26.8 ha

For further information consult "Agricultural Land Classification of England and Wales (Revised guidelines and criteria for grading the quality of agricultural land)", M.A.F.F., 1988.

SOURCE MAPS
SU 97 NW




Surveyed by the Resource Planning Team.7/93
Map compiled and produced by the Cartographic Unit,
Resource Planning Team, Guildford Statutory Group,
Agricultural Development and Advisory Service.
Reference no. 0200/006/91 MAFF Reference EL 20/00430
0205/134/93

Ordnance Survey information reproduced with the sanction of the Controller, H.M.S.O.

Reproduction of this map in whole or in part is prohibited without the prior permission of M.A.F.F.

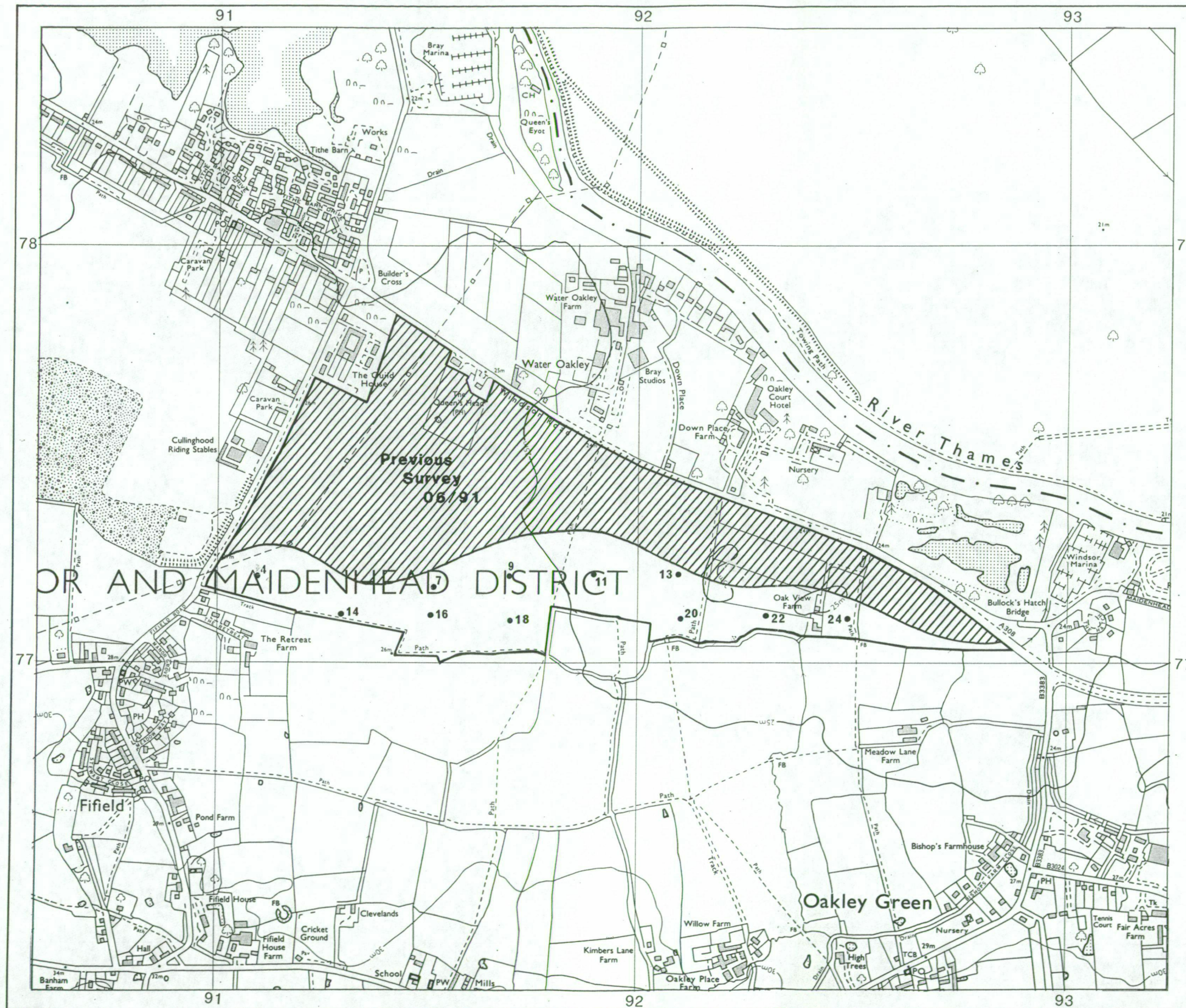
This map is accurate only at the scale shown.

SCALE 1:10,000



Berkshire Minerals Plan Omission Site 15: Water Oakley, Bray.

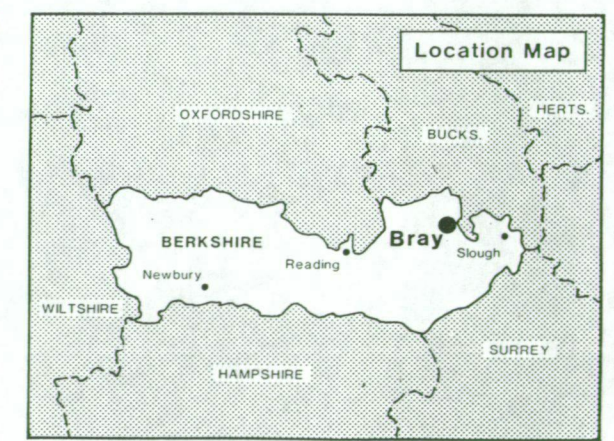
Location of Auger Borings



•5 Auger boring

Surveyed by the Resource Planning Team. 7/93
 Map compiled and produced by the Cartographic Unit,
 Resource Planning Team, Guildford Statutory Group,
 Agricultural Development and Advisory Service.
 Reference no. 0200/006/91 MAFF Reference EL 20/00430
 0205/134/93

SOURCE MAPS
 SU 97 NW



Ordnance Survey information reproduced with the sanction of
 the Controller, H.M.S.O.
 Reproduction of this map in whole or in part is prohibited without
 the prior permission of M.A.F.F.
 This map is accurate only at the scale shown.

